



Western Michigan University
ScholarWorks at WMU

Legacy Scout Tickets from Pure Oil Company

8-20-2021

**MGRRE_PureOilScoutTickets_Parlberg Edward
E_4_21145026910000**

MGRRE
Western Michigan University

Follow this and additional works at: <https://scholarworks.wmich.edu/pure>



Part of the Geology Commons

WMU ScholarWorks Citation

MGRRE, "MGRRE_PureOilScoutTickets_Parlberg Edward E_4_21145026910000" (2021). *Legacy Scout Tickets from Pure Oil Company*. 9423.
<https://scholarworks.wmich.edu/pure/9423>

This Document is brought to you for free and open access via ScholarWorks at WMU. It has been accepted for inclusion in Legacy Scout Tickets from Pure Oil Company by an authorized administrator of ScholarWorks at WMU. See the National Digital Catalogue - Science Base Catalogue for more collections submitted by MGRRE.



MGRRE_PureOilScoutTickets_Parlberg Edward E_4_21145026910000

API 21145026910000

Permit Number 2691

Lease Name Parlberg Edward E

Well Number 4

County Saginaw

Township 10N

Range 06E

Section 20

2021 DEQ or Pure co_name Smith Petroleum Company

Pure Number 314

Latitude 43.25652

Longitude -83.7832

THE PURE OIL COMPANY

LOCATION REPORT

Date March 15, 1946

A.F.E. No. _____

Division Mich. Producing

District _____

Lease E. E. ParlbergAcres _____ Lease No. _____ Elevation _____ Well No. 4 (Serial No. 314)Quadrangle NW NW SE Sec. 20 Twp. 10 N Rge. 6 E ~~XXX~~ ~~XXX~~ Twp. Birch RunSurvey _____ County Saginaw State MichiganOperator Smith Petroleum CompanyMap Birch Run Township, Saginaw County

Feet from North Line of Lease

" " East " " "

" " South " " "

" " West " " "

Feet from North Line of Section















" " East " " "

" " South " " "

" " West " " "

LEGEND

○ Location

 Gas Well Oil Well Gas - Distillate Well or  Dry Hole Dry Showing Oil Dry Showing Gas Abandoned Location or  Abandoned Gas Well or  Abandoned Oil Well or  Input Well

Plugged and abandoned 12-27-45.

Total Depth 1547½'.

N

Scale _____

Remarks: _____

Submitted by _____

Civil Engineer

Approved by _____

Division Manager

Approved by _____

Vice-President - General Manager

A. E. E. No.

No. 314

330 330 " " West " " "

● SMALL OIL WELL

ABANDONED OIL WELL

20

314
04

E. E. Parlborg

Smith Pat. Co.

REMARKS:

SIGNED

R. L. Yeager

Superintendent or Foreman

Per. M. C. S.
Pot # 2691

Signed