



Western Michigan University  
ScholarWorks at WMU

---

Legacy Scout Tickets from Pure Oil Company

---

8-20-2021

**MGRRE\_PureOilScoutTickets\_CRANDALL  
WESLEY\_1\_21011037240000**

MGRRE  
*Western Michigan University*

Follow this and additional works at: <https://scholarworks.wmich.edu/pure>



Part of the Geology Commons

---

#### WMU ScholarWorks Citation

MGRRE, "MGRRE\_PureOilScoutTickets\_CRANDALL WESLEY\_1\_21011037240000" (2021). *Legacy Scout Tickets from Pure Oil Company*. 51.  
<https://scholarworks.wmich.edu/pure/51>

This Document is brought to you for free and open access via ScholarWorks at WMU. It has been accepted for inclusion in Legacy Scout Tickets from Pure Oil Company by an authorized administrator of ScholarWorks at WMU. See the National Digital Catalogue - Science Base Catalogue for more collections submitted by MGRRE.



---

**MGRRE\_PureOilScoutTickets\_CRANDALL WESLEY\_1\_21011037240000**

API 21011037240000

Permit Number 3724

Lease Name CRANDALL WESLEY

Well Number 1

County Arenac

Township 20N

Range 4E

Section 10

2021 DEQ or Pure co\_name SUMMIT PETROLEUM CORP

Pure Number 56

Latitude 44.1481361

Longitude -83.9683811

## THE PURE OIL COMPANY

Date Dec. 21, 1946 Corrected LOCATION REPORT A.F.E. No. \_\_\_\_\_Division Mich. Producing District \_\_\_\_\_ Lease W. CrandallAcres \_\_\_\_\_ Lease No. \_\_\_\_\_ Elevation \_\_\_\_\_ Well No. 1 (Serial No. 56)Quadrangle NE NE SE Sec. 10 Twp. 20 N Rge. 4 E Twp. ClaytonSurvey \_\_\_\_\_ County Arenac State MichiganOperator Turner Petroleum Corp. Map Clayton Township, Arenac County

Feet from North Line of Lease

" " East " " "

" " South " " "

" " West " " "

Feet from North Line of Section

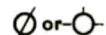

" " East " " "

" " South " " "

" " West " " "

## LEGEND

○ Location

 Gas Well Oil Well Gas - Distillate Well or  Dry Hole Dry Showing Oil Dry Showing Gas Abandoned Location or  Abandoned Gas Well or  Abandoned Oil Well or  Input Well

See plat - Arenac #56.

Remarks: Change of operator. Scale \_\_\_\_\_Submitted by Scouting Dept. Approved by \_\_\_\_\_ Division Manager

Approved by \_\_\_\_\_ Vice-President - General Manager

DIVISION WICH. BLOOMING DISTRICT CLAYTON LOCATION REPORT  
DATE Dec. 31, 1919 COLLECTED W. Crandall  
STATE Michigan COUNTY Arenac DIST. Clayton SEC. 10 TOWN 20 N RANGE 4 E  
WELL No. 1 (SERIAL No. 56) FARM W. Crandall ACRES

NAME OF STREAM OR WATERS \_\_\_\_\_ QUADRANGLE NE-NE-SE

OPERATOR Gordon Oil Company Map Clayton Township, Arenac County  
Gordon Oil Co. Clayton - Arenac

330 330 Feet from North Line of Farm

330 330 " " East " " "

" " South " " "

" " West " " "

330 330 Feet from North Line of Section 1/4

330 330 " " East " " "

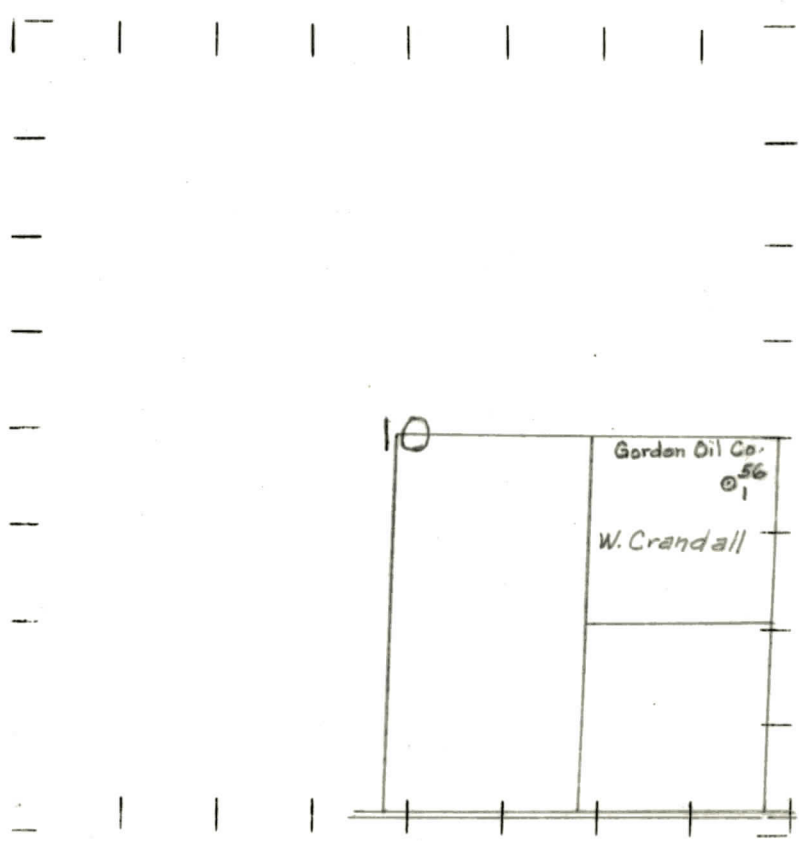
" " South " " "

" " West " " "

LEGEND

- LOCATION
- ① RIG
- ⊕ DRILLING
- ☼ GAS WELL
- OIL WELL
- ◆ SMALL OIL WELL
- ⊙ DRY HOLE
- ◆ DRY SHOWING OIL
- ☼ DRY SHOWING GAS
- ⊙ ABANDONED LOCATION
- ☼ ABANDONED GAS WELL
- ◆ ABANDONED OIL WELL

NOTE: Below make tracing from map, (when no map is obtainable make sketch) showing farm, center of section, this location with measurements and also wells, dry holes, or other locations in the vicinity of this location.



REMARKS:

SIGNED

Superintendent or Foreman.



Michigan Producing Division

Date **February 11, 1937**

No. 56

State Michigan County Arenac

Dist. Clayton  
Twp.

Sec. 10 Twp. 20 N Rge. 4 E

Well No. **1** (County No.) **56**

Farm W. Crandall

Acres

Operator **Gordon Oil Company**

Information secured ~~from~~ <sup>by</sup> Scouting Department

Date well started, 12-4-36

Date well completed 1-28-37

Elevation.....813.4

# PRODUCTION RECORD

1st 24 hours natural      **Estimated 30 Barrels**

2nd 24 hours natural

[illegible]

Date of acid 2-6-37 No. of gallons 1000

1st 24 hours after acid **335 Barrels**

2nd 24 hours after acid shot

## FORMATION AND CASING RECORD

[illegible]

Remarks	Show gas 1175-salt water 1175-1178-filled up 500'-salt water 1667-salt water 2056.
---------	--

Signed

Geo. H. Bell



## Michigan Producing Division

Date March 25, 1937

No. 56

State Michigan County Arenac Twp. Clayton Sec. 10 Twp. 20 N Rge. 4 E

Well No. 1 (Serial No.) 56 Farm W. Crandall Acres             
(County No.)

Operator Gordon Oil Company Information secured <sup>by</sup> ~~from~~ Scouting Department

Date well started..... Date well completed 5-15-87 Elevation.....

# PRODUCTION RECORD

1st 24 hours natural

2nd 24 hours natural

[illegible]

Date of acid **3-18-37** No. of gallons **1000**

1st 24 hours after acid shot 165 Barrels

2nd 24 hours after acid

## FORMATION AND CASING RECORD

[illegible]

Remarks Recently deepened from 2591'-2610'-no increase-pumped 189 barrels on March 20, 1937, pumped 201 barrels on March 21, 1937-additional information to our former completion report.

Signed