



Western Michigan University  
ScholarWorks at WMU

---

Legacy Scout Tickets from Pure Oil Company

---

8-20-2021

**MGRRE\_PureOilScoutTickets\_Deroy, Aaron  
Estate\_1\_21163058300000**

MGRRE  
*Western Michigan University*

Follow this and additional works at: <https://scholarworks.wmich.edu/pure>



Part of the Geology Commons

---

#### WMU ScholarWorks Citation

MGRRE, "MGRRE\_PureOilScoutTickets\_Deroy, Aaron Estate\_1\_21163058300000" (2021). *Legacy Scout Tickets from Pure Oil Company*. 10766.  
<https://scholarworks.wmich.edu/pure/10766>

This Document is brought to you for free and open access via ScholarWorks at WMU. It has been accepted for inclusion in Legacy Scout Tickets from Pure Oil Company by an authorized administrator of ScholarWorks at WMU. See the National Digital Catalogue - Science Base Catalogue for more collections submitted by MGRRE.



---

**MGRRE\_PureOilScoutTickets\_Deroy, Aaron Estate\_1\_21163058300000**

API 21163058300000

Permit Number 5830

Lease Name Deroy, Aaron Estate

Well Number 1

County Wayne

Township 04S

Range 08E

Section 22

2021 DEQ or Pure co\_name Bonanza Oil and Gas Corporation

Pure Number 35

Latitude 42.11708

Longitude -83.46825

## THE PURE OIL COMPANY

## LOCATION REPORT

Date Sept. 28, 1943













A.F.E. No. \_\_\_\_\_

Division Mich. Producing District \_\_\_\_\_ Lease Aaron DeRoy Est.Acres \_\_\_\_\_ Lease No. \_\_\_\_\_ Elevation \_\_\_\_\_ Well No. 1 (Serial No. 35)Quadrangle C S $\frac{1}{2}$  SW SE Sec. 22 Twp. 4 S Rge. 8 E Twp. SumpterSurvey \_\_\_\_\_ County Wayne State MichiganOperator Bonanza Oil & Gas Co. Map Sumpter Township, Wayne County

_____	Feet from North Line of Lease
_____	" " East " " "
_____	" " South " " "
_____	" " West " " "
_____	Feet from North Line of Section
_____	" " East " " "
_____	" " South " " "
_____	" " West " " "

## LEGEND

○ Location

 Gas Well Oil Well Gas - Distillate Well or  Dry Hole Dry Showing Oil Dry Showing Gas Abandoned Location or  Abandoned Gas Well or  Abandoned Oil Well or  Input Well

Plugged and abandoned 8-24-43.

Total Depth 2564'.

N

Remarks: \_\_\_\_\_

Scale \_\_\_\_\_

Submitted by \_\_\_\_\_

Civil Engineer

Approved by \_\_\_\_\_

Division Manager

Approved by \_\_\_\_\_

Vice-President - General Manager



330  
 OBSERVATION BONANZA OIL & GAS COMPANY DISTRICT SUMPTER TOWNSHIP MEASURE CORNER  
 NAME OF SURVEYOR OR MEASURER CONDELYN G. C. 27 2M 2E  
 WELL NO. I (SERIAL NO. 32) EVAN VALLEY DEKOR ESTATE TOWN A. S. RANGE VORLES

Date April 15, 1942 No. 35  
 State Mich. County Wayne Dist. Sumpter Sec. 22 Twp. 4 S Rge. 8 E  
 Well No. 1 (Serial No.) 35 Farm Aaron DeRoy Estate Acres  
 Operator Bonanza Oil and Gas Company Information secured from Scouting Department  
 Date well started 9-11-40 Date well completed 8-13-41 Elevation 642.1

# PRODUCTION RECORD

1st 24 hours natural No natural I.P.  
 2nd 24 hours natural  
 Date of shot 8-23-41 No. of quarts 100 From to From to  
No results from shot  
 Date of acid 2-28-42 No. of gallons 1000  
shot  
 1st 24 hours after acid 12 Bbls. Oil and 60 to 75 bbls. salt water.  
shot (Pumping)  
 2nd 24 hours after acid

# FORMATION AND CASING RECORD

Formation	Top	Bottom	Top Pay	Bottom Pay	Remarks	Casing	
						Size	Set at
<u>Sylvania</u>	<u>241</u>	<u>485</u>		<u>543</u>	<u>Hole full water.</u>	<u>10"</u>	<u>72</u>
<u>Niagara ?</u>	<u>1305</u>		<u>1355</u>	<u>1370</u>	<u>Show oil ?</u>	<u>8-1/4"</u>	<u>533</u>
				<u>1730</u>	<u>Show gas.</u>	<u>6-5/8"</u>	<u>1333</u>
			<u>2430</u>	<u>2440</u>	<u>Rainbow oil.</u>	<u>5-3/16"</u>	<u>1824</u>
<u>Trenton</u>	<u>2490</u>	<u>S.L.M.</u>		<u>2500</u>	<u>Small oil.</u>		
			<u>2500</u>	<u>2507</u>	<u>Show oil.</u>		
					<u>Formation soft from</u>		
					<u>2507'-2525'; 2533'</u>		
					<u>to 2564'.</u>		
<u>Total Depth</u>		<u>2564</u>					

Remarks  
 \_\_\_\_\_  
 \_\_\_\_\_  
 \_\_\_\_\_

Signed D. C. Shackelford