



Western Michigan University  
ScholarWorks at WMU

---

Legacy Scout Tickets from Pure Oil Company

---

8-20-2021

**MGRRE\_PureOilScoutTickets\_Poet, Dennis\_1\_21163102110000**

MGRRE

*Western Michigan University*

Follow this and additional works at: <https://scholarworks.wmich.edu/pure>



Part of the Geology Commons

---

#### **WMU ScholarWorks Citation**

MGRRE, "MGRRE\_PureOilScoutTickets\_Poet, Dennis\_1\_21163102110000" (2021). *Legacy Scout Tickets from Pure Oil Company*. 10770.

<https://scholarworks.wmich.edu/pure/10770>

This Document is brought to you for free and open access via ScholarWorks at WMU. It has been accepted for inclusion in Legacy Scout Tickets from Pure Oil Company by an authorized administrator of ScholarWorks at WMU. See the National Digital Catalogue - Science Base Catalogue for more collections submitted by MGRRE.



---

**MGRRE\_PureOilScoutTickets\_Poet, Dennis\_1\_21163102110000**

API 21163102110000

Permit Number 10211

Lease Name Poet, Dennis

Well Number 1

County Wayne

Township 04S

Range 09E

Section 6

2021 DEQ or Pure co\_name Voorhees Drilling Company

Pure Number 39

Latitude 42.16862

Longitude -83.41923

## THE PURE OIL COMPANY

## LOCATION REPORT

Date July 14, 1943 A.F.E. No. \_\_\_\_\_  
 Division Michigan Producing District \_\_\_\_\_ Lease Dennis Poet  
 Acres \_\_\_\_\_ Lease No. \_\_\_\_\_ Elevation \_\_\_\_\_ Well No. 1 (Serial No. 39)  
 Quadrangle NE-SW-SW Sec. 6 Twp. 4 S Rge. 9 E ~~SW~~ Huron  
 Survey \_\_\_\_\_ County Wayne State Michigan  
 Operator Voorhees Drilling Co Map Huron Township, Wayne Co

Feet from North Line of Lease

330 330990 990

Feet from North Line of Section

1300 1300990 990

" " East " " "

" " South " " "

" " West " " "

" " East " " "

" " South " 1/4 "

" " West " " "

## LEGEND

○ Location



Gas Well



Oil Well



Gas-Distillate Well



Dry Hole



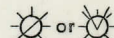
Dry Showing Oil




Dry Showing Gas



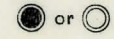
Abandoned Location



Abandoned Gas Well



Abandoned Oil Well



Input Well

NO MAPNo Map

N

Scale \_\_\_\_\_

Remarks: \_\_\_\_\_

Submitted by RN \_\_\_\_\_

Civil Engineer

Approved by \_\_\_\_\_

Division Manager

Approved by \_\_\_\_\_

Vice-President—General Manager



## COMPLETION RECORD OF WELLS DRILLED BY OTHER OPERATORS

Michigan Producing Division

Date **September 9, 1943**

No. 39

State Mich. County Wayne

~~DISC~~

Huron

Sec. 6

Twp. 4 S Rge. 9 E

(Serial No.)

Well No. 1 (County No. 39)

Farm

Dennis Poet

Acres

By

Operator Voorhees Drilling Company

Information secured from Scouting Department

Date well started 7-21-43

Date well completed 9-4-43

Elevation 642.2

# PRODUCTION RECORD

1st 24 hours natural

## Dry Hole

2nd 24 hours natural

[illegible]

Date of acid	No. of gallons
1911	1
1912	1
1913	1
1914	1
1915	1
1916	1
1917	1
1918	1
1919	1
1920	1
1921	1
1922	1
1923	1
1924	1
1925	1
1926	1
1927	1
1928	1
1929	1
1930	1
1931	1
1932	1
1933	1
1934	1
1935	1
1936	1
1937	1
1938	1
1939	1
1940	1
1941	1
1942	1
1943	1
1944	1
1945	1
1946	1
1947	1
1948	1
1949	1
1950	1
1951	1
1952	1
1953	1
1954	1
1955	1
1956	1
1957	1
1958	1
1959	1
1960	1
1961	1
1962	1
1963	1
1964	1
1965	1
1966	1
1967	1
1968	1
1969	1
1970	1
1971	1
1972	1
1973	1
1974	1
1975	1
1976	1
1977	1
1978	1
1979	1
1980	1
1981	1
1982	1
1983	1
1984	1
1985	1
1986	1
1987	1
1988	1
1989	1
1990	1
1991	1
1992	1
1993	1
1994	1
1995	1
1996	1
1997	1
1998	1
1999	1
2000	1
2001	1
2002	1
2003	1
2004	1
2005	1
2006	1
2007	1
2008	1
2009	1
2010	1
2011	1
2012	1
2013	1
2014	1
2015	1
2016	1
2017	1
2018	1
2019	1
2020	1
2021	1
2022	1
2023	1
2024	1
2025	1
2026	1
2027	1
2028	1
2029	1
2030	1
2031	1
2032	1
2033	1
2034	1
2035	1
2036	1
2037	1
2038	1
2039	1
2040	1
2041	1
2042	1
2043	1
2044	1
2045	1
2046	1
2047	1
2048	1
2049	1
2050	1
2051	1
2052	1
2053	1
2054	1
2055	1
2056	1
2057	1
2058	1
2059	1
2060	1
2061	1
2062	1
2063	1
2064	1
2065	1
2066	1
2067	1
2068	1
2069	1
2070	1
2071	1
2072	1
2073	1
2074	1
2075	1
2076	1
2077	1
2078	1
2079	1

shot  
1st 24 hours after acid

shot

2nd 24 hours after acid.....

FORMATION AND CASING RECORD

[illegible]

Remarks

Signed D. C. Shackelford