



Western Michigan University
ScholarWorks at WMU

Legacy Scout Tickets from Pure Oil Company

8-20-2021

**MGRRE_PureOilScoutTickets_Gumtow &
Halter_1_21163106560000**

MGRRE
Western Michigan University

Follow this and additional works at: <https://scholarworks.wmich.edu/pure>



Part of the Geology Commons

WMU ScholarWorks Citation

MGRRE, "MGRRE_PureOilScoutTickets_Gumtow & Halter_1_21163106560000" (2021). *Legacy Scout Tickets from Pure Oil Company*. 10771.
<https://scholarworks.wmich.edu/pure/10771>

This Document is brought to you for free and open access via ScholarWorks at WMU. It has been accepted for inclusion in Legacy Scout Tickets from Pure Oil Company by an authorized administrator of ScholarWorks at WMU. See the National Digital Catalogue - Science Base Catalogue for more collections submitted by MGRRE.



MGRRE_PureOilScoutTickets_Gumtow & Halter_1_21163106560000

API 21163106560000

Permit Number 10656

Lease Name Gumtow & Halter

Well Number 1

County Wayne

Township 04S

Range 09E

Section 18

2021 DEQ or Pure co_name Acme Drilling Company

Pure Number 41

Latitude 42.14304

Longitude -83.40389

THE PURE OIL COMPANY

LOCATION REPORT

Date March 8, 1944 A.F.E. No. _____
 Division Mich. Producing District _____ Lease Gumtow & Halter
 Acres _____ Lease No. _____ Elevation _____ Well No. 11 (Serial No. 41)
 Quadrangle NE-NE-SE Sec. 18 Twp. 4S Rge. 9E ~~XEROX~~ Huron
NE NE SE Sec. 18 Twp. 4S Rge. 9E ~~XEROX~~ Huron
 Survey _____ County Wayne State Michigan
 Operator Acme Drilling Company Map Huron Twp - Wayne Co.

485 485 Feet from North Line of Lease
390 390 " " East " " "
 " " South " " "
 " " West " " "
485 485 Feet from North Line of Section
390 390 " " East " " "
 " " South " " "
 " " West " " "

LEGEND

○ Location



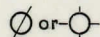
Gas Well



Oil Well



Gas - Distillate Well



Dry Hole



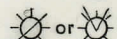
Dry Showing Oil



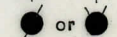
Dry Showing Gas



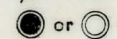
Abandoned Location



Abandoned Gas Well



Abandoned Oil Well



Input Well

NO MAP

NO MAP !

N

Remarks: _____

Scale _____

Submitted by _____ Civil Engineer

Approved by _____ Division Manager

Approved by _____ Vice-President - General Manager

COMPLETION RECORD OF WELLS DRILLED BY OTHER OPERATORS

Michigan Producing Division

Date **May 24, 1944**

No. 41

State **Mich.** County **Wayne**

~~SECRET~~

Twp. Huron

Sec. 18

Twp. 4 S

Rge. 9 E

(Serial No.)

Well No. 1 (~~XXXXXX~~) 41

Farm

Guntow & Halter

Acres

By

Operator **Acme Drilling Company**

Information secured ~~from~~^{by} Scouting Department

Date well started 3-3-44

Date well completed 5-16-44

Elevation 632.9

PRODUCTION BOARD

1st 24 hours natural

Dry Hole

2nd 24 hours natural

[illegible][illegible]

shot
1st 24 hours after acid

shot

FORMATION AND CASING RECORD

[illegible]

Remarks

Signed

D. C. Shackelford