



Western Michigan University
ScholarWorks at WMU

Legacy Scout Tickets from Pure Oil Company

8-20-2021

**MGRRE_PureOilScoutTickets_Gumtow,
Ernest_2_21163108770000**

MGRRE
Western Michigan University

Follow this and additional works at: <https://scholarworks.wmich.edu/pure>



Part of the Geology Commons

WMU ScholarWorks Citation

MGRRE, "MGRRE_PureOilScoutTickets_Gumtow, Ernest_2_21163108770000" (2021). *Legacy Scout Tickets from Pure Oil Company*. 10772.
<https://scholarworks.wmich.edu/pure/10772>

This Document is brought to you for free and open access via ScholarWorks at WMU. It has been accepted for inclusion in Legacy Scout Tickets from Pure Oil Company by an authorized administrator of ScholarWorks at WMU. See the National Digital Catalogue - Science Base Catalogue for more collections submitted by MGRRE.



MGRRE_PureOilScoutTickets_Gumtow, Ernest_2_21163108770000

API 21163108770000

Permit Number 10877

Lease Name Gumtow, Ernest

Well Number 2

County Wayne

Township 04S

Range 09E

Section 17

2021 DEQ or Pure co_name MacCallum, Byron

Pure Number 42

Latitude 42.1471

Longitude -83.40019

THE PURE OIL COMPANY

LOCATION REPORT

Date April 10, 1946 Corrected A.F.E. No. _____

Division Mich. Producing District _____ Lease Ernest Guntow

Acres _____ Lease No. _____ Elevation _____ Well No. 2 (Serial No. 42)

Quadrangle C N¹₂ SW NW Sec. 17 Twp. 4 S Rge. 9 E ~~XXX~~ ~~XXX~~ Twp. Huron

Survey _____ County Wayne State Michigan

Operator Byron MacCallum Map Huron Township, Wayne County

Feet from North Line of Lease

" " East " " "

" " South " " "

" " West " " "

Feet from North Line of Section

" " East " " "

" " South " " "

" " West " " "

LEGEND

○ Location



Gas Well



Oil Well



Gas - Distillate Well



Dry Hole



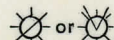
Dry Showing Oil



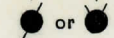
Dry Showing Gas




Abandoned Location



Abandoned Gas Well

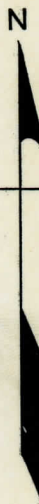


Abandoned Oil Well



Input Well

See plat - Wayne #42.



Remarks: Change of operator. Scale _____

Submitted by Scouting Dept.

Approved by _____ Division Manager

Approved by _____ Vice-President - General Manager

Date June 28, 1944 LOCATION REPORT A.F.E. No. _____

Division Mich. Producing District _____ Lease Ernest Guntow

Acres CN 1/2-SW-NW Lease No. 17 Elevation 45 Well No. 2 (Serial No. 42)

Quadrangle C N 1/2 SW NW Sec. 17 Twp. 4 S Rge. 9 E Twp. Huron

Survey Voorhees Drig. Co. County Wayne State Michigan

Operator Voorhees Drilling Company Map Huron Township, Wayne County

320 330 Feet from North Line of Lease

660 660 " " East " " "

330 330 " " South " " "

660 660 " " West " " "

Feet from North Line of Section

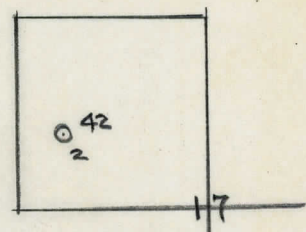
990 990 " " East " " "

660 660 " " South " 1/4 "

660 660 " " West " " "

LEGEND

- Location
- ☀ Gas Well
- Oil Well
- ☀ Gas - Distillate Well
- or ○ Dry Hole
- Dry Showing Oil
- ☀ Dry Showing Gas
- Abandoned Location
- ☀ or ☀ Abandoned Gas Well
- or ● Abandoned Oil Well
- or ○ Input Well



No Map for this location!



Remarks: _____

Submitted by EN Civil Engineer Approved by _____ Division Manager

Approved by _____ Vice-President - General Manager

Signed **D. C. Shackelford**