



Western Michigan University
ScholarWorks at WMU

Legacy Scout Tickets from Pure Oil Company

8-20-2021

MGRRE_PureOilScoutTickets_Mckim, I A_1_21025107210000

MGRRE

Western Michigan University

Follow this and additional works at: <https://scholarworks.wmich.edu/pure>



Part of the Geology Commons

WMU ScholarWorks Citation

MGRRE, "MGRRE_PureOilScoutTickets_Mckim, I A_1_21025107210000" (2021). *Legacy Scout Tickets from Pure Oil Company*. 10971.

<https://scholarworks.wmich.edu/pure/10971>

This Document is brought to you for free and open access via ScholarWorks at WMU. It has been accepted for inclusion in Legacy Scout Tickets from Pure Oil Company by an authorized administrator of ScholarWorks at WMU. See the National Digital Catalogue - Science Base Catalogue for more collections submitted by MGRRE.



MGRRE_PureOilScoutTickets_Mckim, I A_1_21025107210000

API 21025107210000

Permit Number 10721

Lease Name Mckim, I A

Well Number 1

County Calhoun

Township 03S

Range 04W

Section 14

2021 DEQ or Pure co_name Harris Oil Company

Pure Number 23

Latitude 42.21486

Longitude -84.75049

THE PURE OIL COMPANY















LOCATION REPORT

Date April 19, 1944 A.F.E. No. _____
 Division Mich. Producing District _____ Lease I. A. McKim
 Acres _____ Lease No. _____ Elevation _____ Well No. 1 (Serial No. 23)
 Quadrangle SE NW NW Sec. 14 Twp. 33 Rge. 4 W Twp. Albion
 Survey _____ County Calhoun State Michigan
 Operator Harris Oil Company Map Albion Township, Calhoun County

990 990 Feet from North Line of Lease
 " " East " " "
990 990 " " South " " "
990 990 " " West " 1/4 "
 Feet from North Line of Section
 " " East " " "
990 990 " " South " " "
 " " West " " "

LEGEND

O Location

- | | |
|---|---|
|  Gas Well |  Dry Showing Gas |
|  Oil Well |  Abandoned Location |
|  Gas - Distillate Well |  or  Abandoned Gas Well |
|  or  Dry Hole |  or  Abandoned Oil Well |
|  Dry Showing Oil |  or  Input Well |

NO MAP.

NO MAP!

N

Remarks: _____ Scale _____

Submitted by _____ Civil Engineer Approved by _____ Division Manager
 Approved by _____ Vice-President-General Manager

COMPLETION RECORD OF WELLS DRILLED BY OTHER OPERATORS

Michigan Producing Division

Date September 20, 1944

No. 23

State Mich. County Calhoun

DrinDoc

Twp. Albion

Sec. 14

Twp. 3 S Rge. 4 W

(Serial No.)

Well No. 1 (XXXXXXXXXX) 23

Farm I. A. McKim

Acres

Operator Harris Oil Company

Information secured ~~from~~^{by} Scouting Department

Date well started 4-27-44

Date well completed 9-5-44

Elevation 1002.9

PRODUCTION BOARD

1st 24 hours natural

Dry Hole

2nd 24 hours natural

Date of shot	No. of quarts	From	to	From	to
--------------	------------------	------	----	------	----

[illegible]

shot
1st 24 hours after acid

shot
2nd 24 hours after acid

FORMATION AND CASING RECORD

Formation	Top	Bottom	Top Pay	Bottom Pay	Remarks	Casing	
						Size	Set at
Marshall	54	275	(+949)			8-5/8"	53
Coldw. Red Rock	1264	1270	(-261)			6-5/8"	307
Antrim	1489 ?	1545 ?	(-486)			5-3/16"	1551
Traverse Lime	1596	(-593)			Show oil and gas		
Trav. fm.	1545	(-542)			1596-1599. (-593)		
					Hole full water at		
					1632. (-629)		
Total Depth		1632	(-629)				

Remarks

Signed **D. C. Shackelford**