



Western Michigan University
ScholarWorks at WMU

Legacy Scout Tickets from Pure Oil Company

8-20-2021

MGRRE_PureOilScoutTickets_Mckim, Julia_1_21025117360000

MGRRE

Western Michigan University

Follow this and additional works at: <https://scholarworks.wmich.edu/pure>



Part of the Geology Commons

WMU ScholarWorks Citation

MGRRE, "MGRRE_PureOilScoutTickets_Mckim, Julia_1_21025117360000" (2021). *Legacy Scout Tickets from Pure Oil Company*. 10977.

<https://scholarworks.wmich.edu/pure/10977>

This Document is brought to you for free and open access via ScholarWorks at WMU. It has been accepted for inclusion in Legacy Scout Tickets from Pure Oil Company by an authorized administrator of ScholarWorks at WMU. See the National Digital Catalogue - Science Base Catalogue for more collections submitted by MGRRE.



MGRRE_PureOilScoutTickets_Mckim, Julia_1_21025117360000

API 21025117360000

Permit Number 11736

Lease Name Mckim, Julia

Well Number 1

County Calhoun

Township 03S

Range 04W

Section 14

2021 DEQ or Pure co_name Reed, J. Brooke

Pure Number 29

Latitude 42.21671

Longitude -84.75303

THE PURE OIL COMPANY















LOCATION REPORT

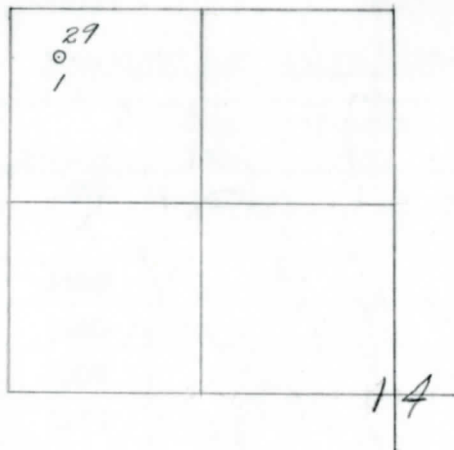
Date August 20, 1945 A.F.E. No. _____
 Division Mich. Producing District _____ Lease Julia McKim
 Acres _____ Lease No. _____ Elevation _____ Well No. 1 (Serial No. 29)
 Quadrangle NW NW NW Sec. 14 Twp. 3 S Rge. 4 W Twp. Albion
 Survey _____ County Calhoun State Michigan
 Operator J. Brooke Reed Map Albion Township, Calhoun County

330 330 Feet from North Line of Lease
 " " East " " "
 " " South " " "
 330 330 " " West " " "
 330 330 Feet from North Line of Section
 " " East " " "
 " " South " " "
 330 330 " " West " " "

LEGEND

○ Location

- | | |
|---|---|
|  Gas Well |  Dry Showing Gas |
|  Oil Well |  Abandoned Location |
|  Gas - Distillate Well |  or  Abandoned Gas Well |
|  or  Dry Hole |  or  Abandoned Oil Well |
|  Dry Showing Oil |  or  Input Well |



N

Scale _____

Remarks: _____

Submitted by _____

Civil Engineer

Approved by _____

Division Manager

Approved by _____

Vice-President - General Manager

THE PURE OIL COMPANY
 COMPLETION RECORD OF WELLS DRILLED BY OTHER OPERATORS

Michigan Producing DIVISION

Date December 11, 1946 No. 29
 State Mich. Co. Calhoun Twp. Albion Sec. 14 Twp. 3 S Rge. 4 W
 Well No. 1 Serial No. 29 Farm Julia McKim Acres _____
 Operator J. Brooke Reed
 Date started 8-15-45 Date completed 1-15-46 Elevation 1007.6

PRODUCTION RECORD

1st 24 hours natural Dry Hole
 Date of shot _____ No. of quarts _____ From _____ To _____ From _____ To _____
 Date of acid _____ No. of gallons _____ shot _____
 1st 24 hours after acid _____
 Completed as: Oil Well _____ Gas Well _____ Dry Hole X

FORMATION AND CASING RECORD

Formation	Top	Bottom	Top Pay	Bottom Pay	Remarks	Casing	
						Size	Set at
Marshall	42	282	(-966)		H.F.W. (fresh wtr.) in Marshall.	8-5/8"	27 336
Coldw. Red Rock	1235	1263	(-227)				
Sunbury	1263	1280	(-255)				
Berea	1280	1336	(-272)				
Antrim	1336	1472	(-328)				
Traverse Lime	1586	(-578)			Show oil 1602. Show salt wtr. 1642. Salt water (1400 ft.) from 1642 to 1649.	(-594) (-634) (-634)	
Total Depth		1685	(-677)				

Remarks _____

Signed Harry J. Gaspeny