



Western Michigan University
ScholarWorks at WMU

Legacy Scout Tickets from Pure Oil Company

8-20-2021

MGRRE_PureOilScoutTickets_Roberts_1_21027086810000

MGRRE

Western Michigan University

Follow this and additional works at: <https://scholarworks.wmich.edu/pure>



Part of the Geology Commons

WMU ScholarWorks Citation

MGRRE, "MGRRE_PureOilScoutTickets_Roberts_1_21027086810000" (2021). *Legacy Scout Tickets from Pure Oil Company*. 11030.

<https://scholarworks.wmich.edu/pure/11030>

This Document is brought to you for free and open access via ScholarWorks at WMU. It has been accepted for inclusion in Legacy Scout Tickets from Pure Oil Company by an authorized administrator of ScholarWorks at WMU. See the National Digital Catalogue - Science Base Catalogue for more collections submitted by MGRRE.



MGRRE_PureOilScoutTickets_Roberts_1_21027086810000

API 21027086810000

Permit Number 8681

Lease Name Roberts

Well Number 1

County Cass

Township 08S

Range 15W

Section 23

2021 DEQ or Pure co_name Barnaby, Horace T. Trustee

Pure Number 44

Latitude 41.7613

Longitude -86.02902

WELL REPORT - OUTSIDE OPERATIONS

SERIAL NO. 44


STATE Michigan ~~CO~~ Cass
OPERATOR Horace T. Barnaby
FARM Roberts WELL NO. 1
TWP. Ontwa S. 23 T. 8 S R. 15 W
LOC. SW SW NW

WILDCAT ☐ FIELD ☐ FIELD NAME _____

MAP NO. _____ CO-ORD. _____ ELEV. _____

STATUS Plugged and Abandoned 11-2-47Total Depth 646',

NORTH

DATE 12-11-47 SCOUT H.J.G.

DATE June 18, 1941Corrected led

THE PURE OIL COMPANY

LOCATION REPORT

No. 44STATE Michigan COUNTY Cass ~~XXXX~~ TWP Ontwa SEC. 23 TOWN 8 S RANGE 15 W
WELL No. 1 (SERIAL No. 44) FARM Roberts ACRES

NAME OF STREAM OR WATERS

QUADRANGLE SW SW NWOPERATOR Horace T. Barnaby, Tr.Map Ontwa Township, Cass County

Feet from North Line of Farm

" " East " " "

330 330 " " South " " "330 330 " " West " " "

Feet from North Line of Section

" " East " " "

330 330 " " South " 1/4 "330 330 " " West " " "

LEGEND

○ LOCATION

① RIG

⊕ DRILLING

☼ GAS WELL

● OIL WELL

● SMALL OIL WELL

⊙ DRY HOLE

⊙ DRY SHOWING OIL

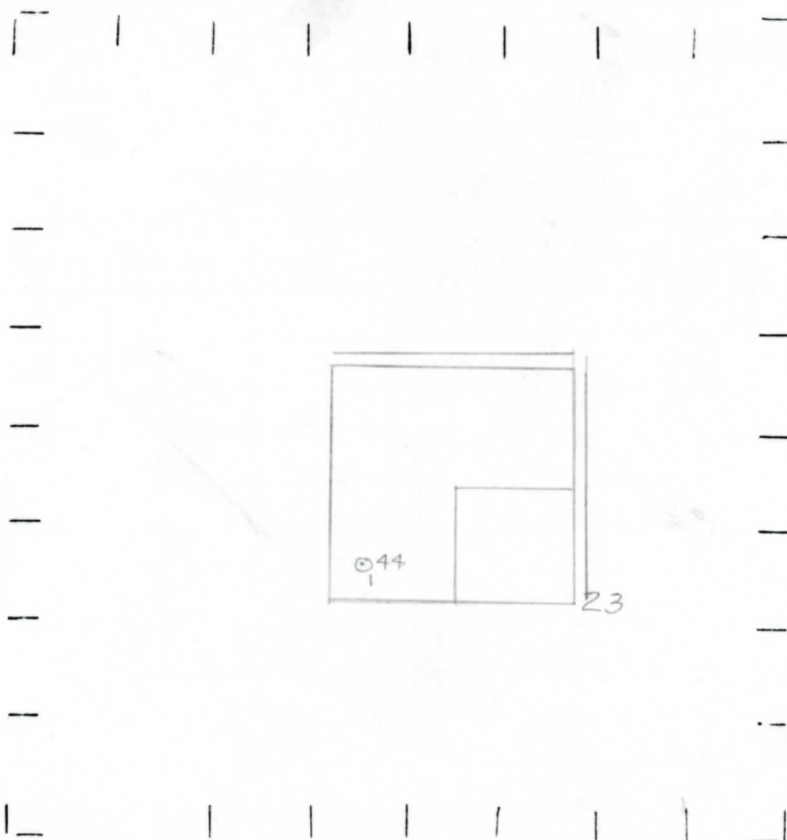
⊙ DRY SHOWING GAS

⊙ ABANDONED LOCATION

⊙ ABANDONED GAS WELL

⊙ ABANDONED OIL WELL

NOTE: Below make tracing from map. (when no map is obtainable make sketch) showing farm, center of section, this location with measurements and also wells, dry holes, or other locations in the vicinity of this location.



REMARKS: Location correction.

SIGNED

Superintendent or Foreman.

NAME OF STREAM OR WATERS _____ QUADRANGLE SE SW NW

OPERATOR Horace T. Barnaby, Tr. Map Ontwa Township, Cass County

WELL No. 1/ (SERIAL No. 44) FARM Roberts ACRES _____

STATE Michigan COUNTY Cass TWP. Ontwa SEC. 23 TOWN 8 S RANGE 15 W

Feet from North Line of Farm

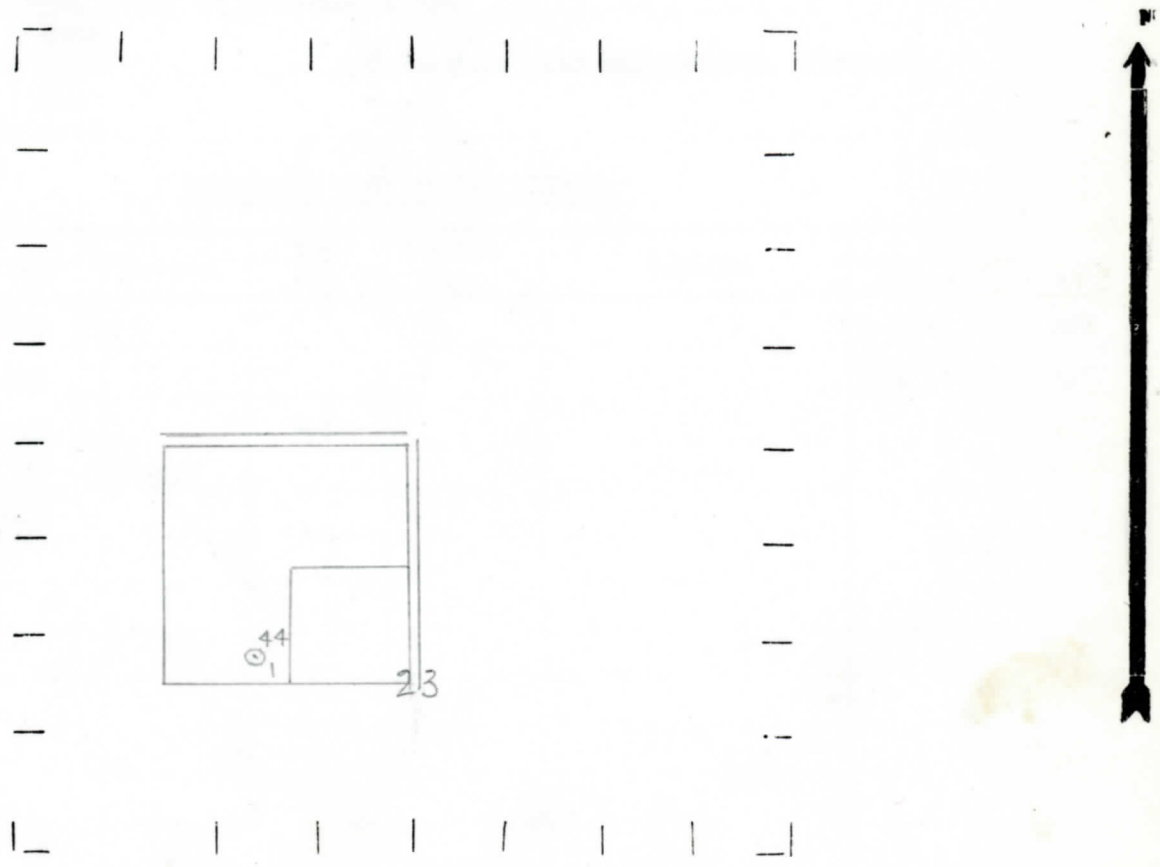
330	330	"	"	East	"	"	"
990	990	"	"	South	"	"	"
		"	"	West	"	"	"

Feet from North Line of Section

330	330	"	"	East	"	"	"
990	990	"	"	South	"	"	<u>1/4</u>
		"	"	West	"	"	"

- LEGEND**
- LOCATION
 - ⊙ RIG
 - ⊕ DRILLING
 - ☼ GAS WELL
 - OIL WELL
 - ◆ SMALL OIL WELL
 - ⊙ DRY HOLE
 - ◆ DRY SHOWING OIL
 - ☼ DRY SHOWING GAS
 - ⊙ ABANDONED LOCATION
 - ☼ ABANDONED GAS WELL
 - ◆ ABANDONED OIL WELL

NOTE: Below make tracing from map. (when no map is obtainable make sketch) showing farm, center of section, this location with measurements and also wells, dry holes, or other locations in the vicinity of this location.



REMARKS: _____

SIGNED _____
Superintendent or Foreman.

NAME OF BUREAU OF MATERS
Date AUGUST 6, 1941

Date **AUGUST 6, 1941**

State Mich. County Cass Twp. Ontwa Sec. 23 Twp. 8 S Rge. 15 W

Well No. 1 (County No.) 44 Farm Roberts Acres

Operator **Horace T. Barnaby, Tr.** Information secured ~~from~~ ^{by} **Scouting Department**

Date well started 6-17-41 Date well completed 7-5-41 Elevation 796.7

PRODUCTION RECORD

1st 24 hours natural	3 Barrels (Pumped)
----------------------	--------------------

2nd 24 hours natural.....

[illegible]

Date of acid 7-12-41 No. of gallons 770

1st 24 hours after acid ~~shot~~ 30 Barrels plus salt water. (Pumped)

shot
2nd 24 hours after acid.....

FORMATION AND CASING RECORD

[illegible]

Remarks Gravity of Oil - 30.

Signed D. C. Shackelford