



Western Michigan University
ScholarWorks at WMU

Legacy Scout Tickets from Pure Oil Company

8-20-2021

MGRRE_PureOilScoutTickets_Woolverton_1_21027110870000

MGRRE

Western Michigan University

Follow this and additional works at: <https://scholarworks.wmich.edu/pure>



Part of the Geology Commons

WMU ScholarWorks Citation

MGRRE, "MGRRE_PureOilScoutTickets_Woolverton_1_21027110870000" (2021). *Legacy Scout Tickets from Pure Oil Company*. 11043.

<https://scholarworks.wmich.edu/pure/11043>

This Document is brought to you for free and open access via ScholarWorks at WMU. It has been accepted for inclusion in Legacy Scout Tickets from Pure Oil Company by an authorized administrator of ScholarWorks at WMU. See the National Digital Catalogue - Science Base Catalogue for more collections submitted by MGRRE.



MGRRE_PureOilScoutTickets_Woolverton_1_21027110870000

API 21027110870000

Permit Number 11087

Lease Name Woolverton

Well Number 1

County Cass

Township 08S

Range 15W

Section 22

2021 DEQ or Pure co_name Thomas Development Company

Pure Number 57

Latitude 41.76312

Longitude -86.03145

THE PURE OIL COMPANY

LOCATION REPORT

Date February 25, 1946 A.F.E. No. _____

Division Mich. Producing District _____ Lease Woolverton

Acres _____ Lease No. _____ Elevation _____ Well No. 1 (Serial No. 57)

Quadrangle NE SE NE Sec. 22 Twp. 8 S Rge. 15 W Twp. Ontwa

Survey _____ County Cass State Michigan

Operator Thomas Development Company Map Ontwa Township, Cass County

Feet from North Line of Lease

" " East " " "

" " South " " "

" " West " " "

Feet from North Line of Section

" " East " " "

" " South " " "

" " West " " "

LEGEND

○ Location



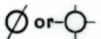
Gas Well



Oil Well



Gas - Distillate Well



Dry Hole



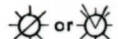
Dry Showing Oil



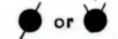
Dry Showing Gas




Abandoned Location



Abandoned Gas Well



Abandoned Oil Well



Input Well

WELL RENEWAL.



Remarks: This well will not^{be} carried on our Weekly Drilling Report. Scale _____

Submitted by Scouting Department Approved by _____ Division Manager

Approved by _____ Vice-President - General Manager

Date September 27, 1944 LOCATION REPORT A.F.E. No.

Division Mich. Producing District Woolverton

Acres Lease No. 22 Elevation 85 Well No. 1 (Serial No. 57)

Quadrangle NE-SE-NE Sec. 22 Twp. 8 S Rge. 15 W Twp. Ontwa

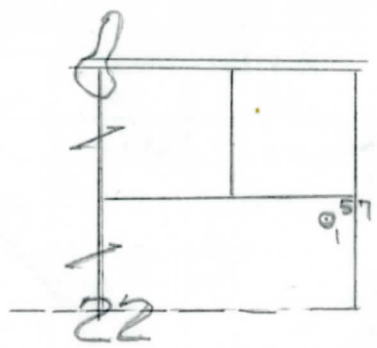
Survey County Cass State Michigan

Operator Thomas Development Company Map Ontwa Twp - Cass Co.

330 330 Feet from North Line of Lease
330 330 " " East " " "
" " South " " "
" " West " " "
330 330 Feet from North Line of Section
990 990 " " East " 1/4 "
" " South " " "
" " West " " "

LEGEND

- Location
- Gas Well
- Oil Well
- Gas - Distillate Well
- Dry Hole
- Dry Showing Oil
- Dry Showing Gas
- Abandoned Location
- Abandoned Gas Well
- Abandoned Oil Well
- Input Well



Remarks:

Submitted by 2N Civil Engineer Approved by Division Manager Vice-President - General Manager

MOOTAGLFOU

[illegible]

LOCATION VEROVJ

A.E.E. No.

COMPLETION RECORD OF WELLS DRILLED BY OTHER OPERATORS

Michigan Producing Division

Date **August 29, 1945**

No. 57

State Michigan Co. Cass

Blank

Twp.

Ontwa

Sec. 22

Twp. 8 S

Rge. 15 W

Well No. 1

Serial No. **57**

Farm

Woolverton

Acres

Operator **Thomas Development Company**

Date started 10-9-44

Date completed

8-12-45

Elevation

802.9

PRODUCTION RECORD

1st 24 hours natural

[illegible]

Date of acid	No. of gallons
shot	

1st 24 hours after acid

Completed as: Oil Well Gas Well Dry Hole **X**

FORMATION AND CASING RECORD

Formation	Top	Bottom	Top Pay	Bottom Pay	Remarks	Casing	
						Size	Set at
Antrim	510	626	(+293)		4 ba. water in 16 hrs. at 360.	8-5/8"	315 692
Traverse Lime	670 ?	(+133)			(+443)		
Total Depth		768	(+35)		Small show oil and water reported on top Traverse.		
New total depth		880'			Increase in salt water at 741. (462)		

Remarks

Signed

D. C. Shackelford