



Western Michigan University  
ScholarWorks at WMU

---

Legacy Scout Tickets from Pure Oil Company

---

8-20-2021

**MGRRE\_PureOilScoutTickets\_Carmer, George**  
**W.\_1\_21027121350000**

MGRRE  
*Western Michigan University*

Follow this and additional works at: <https://scholarworks.wmich.edu/pure>



Part of the Geology Commons

---

#### WMU ScholarWorks Citation

MGRRE, "MGRRE\_PureOilScoutTickets\_Carmer, George W.\_1\_21027121350000" (2021). *Legacy Scout Tickets from Pure Oil Company*. 11045.  
<https://scholarworks.wmich.edu/pure/11045>

This Document is brought to you for free and open access via ScholarWorks at WMU. It has been accepted for inclusion in Legacy Scout Tickets from Pure Oil Company by an authorized administrator of ScholarWorks at WMU. See the National Digital Catalogue - Science Base Catalogue for more collections submitted by MGRRE.



---

**MGRRE\_PureOilScoutTickets\_Carmer, George W.\_1\_21027121350000**

API 21027121350000

Permit Number 12135

Lease Name Carmer, George W.

Well Number 1

County Cass

Township 08S

Range 15W

Section 15

2021 DEQ or Pure co\_name Clayton Development Company

Pure Number 59

Latitude 41.76815

Longitude -86.04601

## THE PURE OIL COMPANY

## LOCATION REPORT

Date February 20, 1946

A.F.E. No. \_\_\_\_\_

Division Mich. Producing

District \_\_\_\_\_

Lease \_\_\_\_\_

George W. Carmer  
George W. Carmer

Acres \_\_\_\_\_ Lease No. \_\_\_\_\_

Elevation \_\_\_\_\_

Well No. 1(Serial No. 59)Quadrangle SE-SW-SW  
SE SW SWSec. 15Twp. 8 SRge. 15 WXEDK  
XEDK  
Twp. Ontwa  
Ontwa

Survey \_\_\_\_\_

County CassState MichiganOperator Clayton Development Co.  
Clayton Development CompanyMap Ontwa Township, Cass County

Feet from North Line of Lease

495 495 " " East " " "330 330 " " South " " "

" " West " " "

Feet from North Line of Section

" " East " " "

330 330 " " South "1/4"990 990 " " West " " "

## LEGEND

○ Location



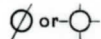
Gas Well



Oil Well



Gas - Distillate Well



Dry Hole



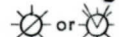
Dry Showing Oil



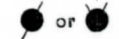
Dry Showing Gas




Abandoned Location



Abandoned Gas Well

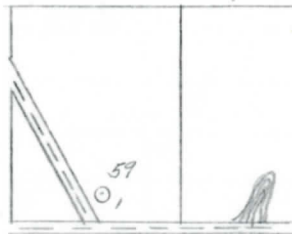


Abandoned Oil Well



Input Well

N



Scale \_\_\_\_\_

Remarks: \_\_\_\_\_  
\_\_\_\_\_  
\_\_\_\_\_  
\_\_\_\_\_Submitted by CB

Civil Engineer

Approved by \_\_\_\_\_

Division Manager

Approved by \_\_\_\_\_

Vice-President - General Manager

## Michigan Producing Division

Signed D. C. Shackelford