



Western Michigan University  
ScholarWorks at WMU

---

Legacy Scout Tickets from Pure Oil Company

---

8-20-2021

**MGRRE\_PureOilScoutTickets\_COLLINS\_1\_21011089880000**

MGRRE

*Western Michigan University*

Follow this and additional works at: <https://scholarworks.wmich.edu/pure>



Part of the Geology Commons

---

#### WMU ScholarWorks Citation

MGRRE, "MGRRE\_PureOilScoutTickets\_COLLINS\_1\_21011089880000" (2021). *Legacy Scout Tickets from Pure Oil Company*. 234.

<https://scholarworks.wmich.edu/pure/234>

This Document is brought to you for free and open access via ScholarWorks at WMU. It has been accepted for inclusion in Legacy Scout Tickets from Pure Oil Company by an authorized administrator of ScholarWorks at WMU. See the National Digital Catalogue - Science Base Catalogue for more collections submitted by MGRRE.



---

**MGRRE\_PureOilScoutTickets\_COLLINS\_1\_21011089880000**

API 21011089880000

Permit Number 8988

Lease Name COLLINS

Well Number 1

County Arenac

Township 19N

Range 3E

Section 15

2021 DEQ or Pure co\_name SAPPINGTON CRUDE OIL INC

Pure Number 254

Latitude 44.04129

Longitude -84.08994

## WELL REPORT - OUTSIDE OPERATIONS

SERIAL NO. 254STATE Michigan ~~MS~~ CO. ArenacOPERATOR Gordon Oil CompanyFARM Collins WELL NO. 1TWP Adams S. 15 T. 19N R. 3ELOC. SW SE SEWILDCAT ☐ FIELD ☐ FIELD NAME \_\_\_\_\_

MAP NO. \_\_\_\_\_ CO-ORD. \_\_\_\_\_ ELEV. \_\_\_\_\_

STATUS \_\_\_\_\_

Operator's name changed from:  
Roosevelt Oil Company

NORTH


DATE 1-23-50 SCOUT H. J. G.

OPERATIONS

SERIAL NO. 254

STATE Michigan ~~ESK~~ CO. Arenac

OPERATOR Roosevelt Oil Co.

FARM Collins WELL NO. 1

TWP. Adams S. 15 T. 19N R. 3E


LOC. SW SE SE

WILDCAT ☐ FIELD ☐ FIELD NAME

MAP NO. CO-ORD. ELEV.

STATUS Abandoned 4-22-48. Being used as a  
Brine Disposal Well. Total Depth 2972  
Plugged back 2969½

NORTH



DATE 5-10-48 SCOUT H. J. G.

SERIAL NO.

SERIAL NO. 254

STATE Michigan CO Arenac

OPERATOR Roosevelt Oil Co.

FARM Collins

WELL NO. 1

TWP. ~~XXXXX~~ Adams

S. 15 T. 19N R. 3E

LOC. SW SE SE


WILDCAT ☐ FIELD ☐ FIELD NAME

MAP NO. CO-ORD. ELEV.

STATUS

Operator's name changed from:  
C. W. Teater

NORTH



DATE 12-29-47 SCOUT H. J. G.



DATE December 24, 1941

Corrected LOCATION REPORT

No. 254

STATE Mich. COUNTY Arenac ~~EXIST~~ TWP Adams SEC. 15 TOWN 19 N RANGE 3 E  
WELL No. 1 (SERIAL No. 254) FARM Collins ACRES

NAME OF STREAM OR WATERS \_\_\_\_\_ QUADRANGLE SW SE SE

OPERATOR Ervin Major Map Adams Township, Arenac County

\_\_\_\_\_ Feet from North Line of Farm

\_\_\_\_\_ " " East " " "

\_\_\_\_\_ " " South " " "

\_\_\_\_\_ " " West " " "

\_\_\_\_\_ Feet from North Line of Section

\_\_\_\_\_ " " East " " "

\_\_\_\_\_ " " South " " "

\_\_\_\_\_ " " West " " "

LEGEND

○ LOCATION

① RIG

⊕ DRILLING

☀ GAS WELL

● OIL WELL

◆ SMALL OIL WELL

⊙ DRY HOLE

◆ DRY SHOWING OIL


⊙ DRY SHOWING GAS

⊙ ABANDONED LOCATION

☀ ABANDONED GAS WELL

◆ ABANDONED OIL WELL

NOTE: Below make tracing from map. (when no map is obtainable make sketch) showing farm, center of section, this location with measurements and also wells, dry holes, or other locations in the vicinity of this location.



REMARKS: Change of operator.

SIGNED \_\_\_\_\_

Superintendent or Foreman. \_\_\_\_\_

OBSERVATION PLANT MATERIAL  
 NAME OF STREAM OR WATERS  
 WELL No. 1 (SERIAL No. 254) FARM  
 LREC COLLINS  
 QUADRANGLE 2M SE SE  
 ACRES

NAME OF STREAM OR WATERS  
 OPERATOR Charles W. Teater  
 Map Adams Township, Arenac County

Feet from North Line of Farm

330 330 " " East " " "  
 330 330 " " South " " "  
 330 330 " " West " " "

Feet from North Line of Section

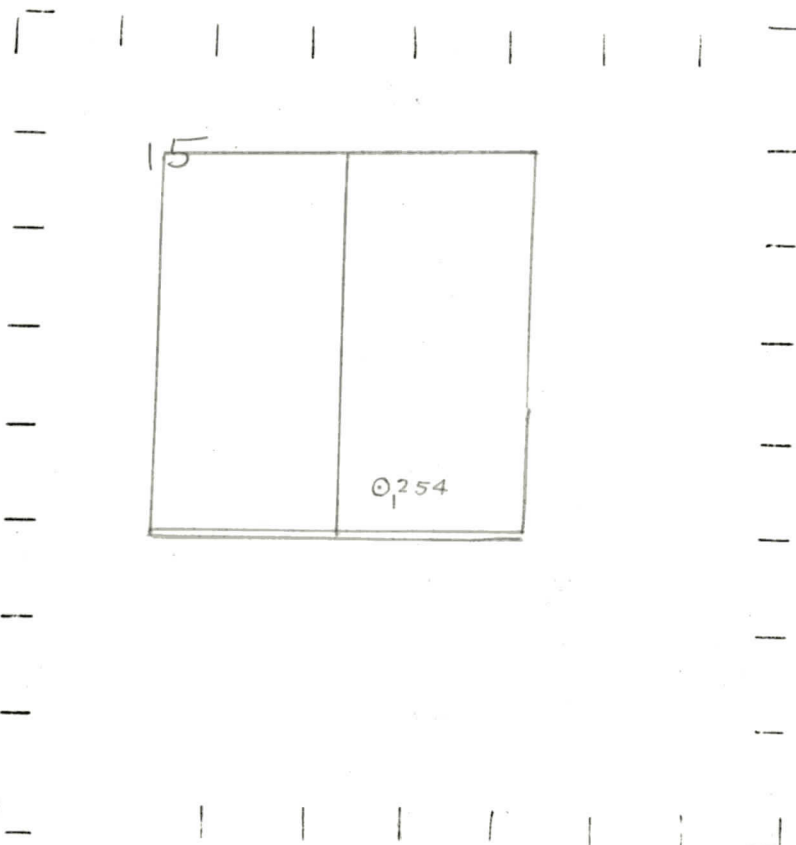
990 990 " " East " 1/4 "  
 330 330 " " South " " "  
 " " West " " "

*Rigs*

LEGEND

- LOCATION
- ① RIG
- ⊕ DRILLING
- ☀ GAS WELL
- OIL WELL
- ◆ SMALL OIL WELL
- ⊙ DRY HOLE
- ◆ DRY SHOWING OIL
- ☀ DRY SHOWING GAS
- ⊙ ABANDONED LOCATION
- ☀ ABANDONED GAS WELL
- ◆ ABANDONED OIL WELL

NOTE: Below make tracing from map. (when no map is obtainable make sketch) showing farm, center of section, this location with measurements and also wells, dry holes, or other locations in the vicinity of this location.



REMARKS:

SIGNED

Superintendent or Foreman.

*g*



OBSERVATOR Charles M. Jester No. 254  
 NAME OF SURVEYOR OR MALESE Charles M. Jester  
 WELL NO. 1 (SERIAL NO. 521) 254 TWP. Adams Sec. 15 Twp. 19 N Rge. 3 E  
 OPERATOR Ervin Major Information secured By Scouting Department  
 Date well started 10-6-41 Date well completed 11-11-41 Elevation 774.7

### PRODUCTION RECORD

1st 24 hours natural Filled up 1750 ft.  
(Pumped 65 Bbls. Oil and 8 Bbls. Salt Water.)  
 2nd 24 hours natural  
 Date of shot                      No. of quarts                      From                      to                       
 Date of acid                      No. of gallons                       
 1st 24 hours after acid                      shot  
 2nd 24 hours after acid                      shot

### FORMATION AND CASING RECORD

Formation	Top	Bottom	Top Pay	Bottom Pay	Remarks	Casing	
						Size	Set at
Coldw. Red Rock	1475	1478				10"	166
Sunbury	1562	1580				8-1/4"	623
Berea	1580					6-5/8"	2542
Antrim	1770					5-3/16"	2854
Traverse Lime	2075	C.T.M.	2200	2215	H.F.S.W.		
				2355	Flowing salt water.		
Dundee	2868		2912	2915	Very small show oil.		
			2965	2970			
				2970	Water.		
Total Depth		2972					
Plugged back:		2969 1/2					

Remarks 2835' CTM equals 2840' SLM.

Signed D. C. Shackelford