



Western Michigan University
ScholarWorks at WMU

Legacy Scout Tickets from Pure Oil Company

8-20-2021

**MGRRE_PureOilScoutTickets_ADAMS, JAMES &
LAURA_1_21011092930000**

MGRRE
Western Michigan University

Follow this and additional works at: <https://scholarworks.wmich.edu/pure>



Part of the Geology Commons

WMU ScholarWorks Citation

MGRRE, "MGRRE_PureOilScoutTickets_ADAMS, JAMES & LAURA_1_21011092930000" (2021). *Legacy Scout Tickets from Pure Oil Company*. 250.
<https://scholarworks.wmich.edu/pure/250>

This Document is brought to you for free and open access via ScholarWorks at WMU. It has been accepted for inclusion in Legacy Scout Tickets from Pure Oil Company by an authorized administrator of ScholarWorks at WMU. See the National Digital Catalogue - Science Base Catalogue for more collections submitted by MGRRE.



MGRRE_PureOilScoutTickets_ADAMS, JAMES & LAURA_1_21011092930000

API 21011092930000

Permit Number 9293

Lease Name ADAMS, JAMES & LAURA

Well Number 1

County Arenac

Township 19N

Range 3E

Section 36

2021 DEQ or Pure co_name MAJOR ERVIN

Pure Number 270

Latitude 44.01065

Longitude -84.04685

WELL REPORT—OUTSIDE OPERATIONS

Adams Field

SERIAL NO. 270

STATE Michigan ~~SENK~~ CO. Arenac

OPERATOR Ervin Major

FARM J. & L. Adams

WELL NO. 1

TWP. ~~XXXXX~~ Adams

S. 36 T. 19N R. 3E

LOC. NE NE NE

MAP NO. CO-ORD. ELEV.

STATUS Plugged and abandoned 7-11-47

Total Depth 4267'

NORTH

| | | | | | | | |
|--|--|--|--|--|--|--|--|
| | | | | | | | |
| | | | | | | | |
| | | | | | | | |
| | | | | | | | |
| | | | | | | | |
| | | | | | | | |
| | | | | | | | |
| | | | | | | | |

DATE 8-20-47 SCOUT H.J.G.















THE PURE OIL COMPANY LOCATION REPORT

Date February 25, 1946 A.F.E. No. _____
 Division Mich. Producing District _____ Lease James Adams
 Acres _____ Lease No. _____ Elevation _____ Well No. 1 (Serial No. 270)
 Quadrangle _____ Sec. 36 Twp. 19 N Rge. 3 E ~~BMK~~ ~~BMK~~ Twp. Adams
 Survey _____ County Arenac State Michigan
 Operator Ervin Major Map _____

____ Feet from North Line of Lease
 " " East " " "
 " " South " " "
 " " West " " "
 ____ Feet from North Line of Section
 " " East " " "
 " " South " " "
 " " West " " "

LEGEND

○ Location

| | |
|---|---|
|  Gas Well |  Dry Showing Gas |
|  Oil Well |  Abandoned Location |
|  Gas - Distillate Well |  or  Abandoned Gas Well |
|  or  Dry Hole |  or  Abandoned Oil Well |
|  Dry Showing Oil |  or  Input Well |

OLD WELL DEEPEMED.



Scale _____

Remarks: _____

Submitted by _____ Civil Engineer Approved by _____ Division Manager
 Approved by _____ Vice-President - General Manager

A.E.E. No.

БЕРНЕТЪ 52' ТДГР

~~THE PURE OIL COMPANY~~
The Pure Oil Company

COMPLETION RECORD OF WELLS DRILLED BY OTHER OPERATORS

CORRECTED

Michigan Producing Division

Date **February 25, 1946**

No. 270

State **Mich.** County **Arenac**
(Serial No.)

Ristori

TWD.

Adams

Sec. 36

Twp. 19 N Rge. 3 E

Well No. 1 (~~XXXXXXXXXX~~) 270

Farm

James Adams

Acres

Operator **Ervin Major**

Information secured ~~from~~ ^{by} Scouting Department

Date well started **12-22-41**

Date well completed **11-29-43**

Elevation 728.7

PRODUCTION BOARD

1st 24 hours natural

2nd 24 hours natural

[illegible]

Date of acid _____ No. of gallons _____

shot

1st 24 hours after acid

shot

2nd 24 hours after acid

FORMATION AND CASING RECORD

[illegible]

| | |
|---------|--|
| Remarks | Drilled deeper - no increase in pay - previously reported in Scout Letter. |
|---------|--|

Signed **D. C. Shackelford**

Date December 10, 1941 LOCATION REPORT Serial No. 270
A.F.E. No. James & Laura Adams
Division Mich. Producing District Adams Lease James & Laura Adams

Acres _____ Lease No. _____ Elevation _____ Well No. 1
Quadrangle NE NE NE Sec. 36 Twp. 19 N Rge. 3 E Adams Adams

Survey _____ County Arenac State Michigan

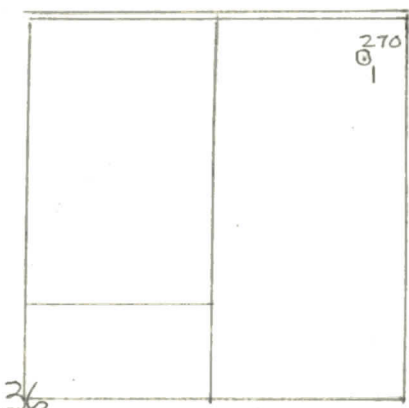
Operator Ervin Major Map Adams Township, Arenac County

Feet North of South Line of Lease
" East " West " " "
330 330 " South " North " " "
330 330 " West " East " " "

Feet North of South Line of Section
" East " West " " "
330 330 " South " North " " "
330 330 " West " East " " "

LEGEND

- Location
☀ Gas Well
● Oil Well
☉ or ○ Dry Hole
● Dry Showing Oil
☀ Dry Showing Gas
○ Abandoned Location
☉ or ☀ Abandoned Gas Well
● or ● Abandoned Oil Well



Remarks: _____ Scale _____

Submitted by W Civil Engineer Approved by _____ Division Manager
Approved by _____ Vice-President - General Manager

Date **April 8, 1942** No. **270**
 State **Mich.** County **Arenac** Twp. **Adams** Sec. **36** Twp. **19 N** Rge. **3 E**
 Well No. **1** (Serial No.) **270** Farm **James Adams** Acres
 Operator **Ervin Major** Information secured from **By Scouting Department**
 Date well started **12-22-41** Date well completed **3-4-42** Elevation **723.7**

PRODUCTION RECORD

16
 1st ~~24~~ hours natural **Filled up 1200 ft.**
 2nd 24 hours natural
 Date of shot No. of quarts From to From to
 Date of acid **3-27-42** No. of gallons **2000**
17
 1st ~~24~~ hours after acid **519 Bbls. (Flowed-pinchd)**
 shot
 2nd 24 hours after acid

FORMATION AND CASING RECORD

| Formation | Top | Bottom | Top Pay | Bottom Pay | Remarks | Casing | |
|-----------------|------|-----------|---------|------------|------------------------------------|---------|--------|
| | | | | | | Size | Set at |
| Marshall | 385 | 442 | | | | 10" | 115 |
| " | 460 | 485 | | | | 8-1/4" | 494 |
| Coldw. Red Rock | 1355 | 1365 | | | | 6-5/8" | 2001 |
| Sunbury | 1461 | | | | | 5-3/16" | 3958 |
| Berea | 1495 | | 1564 | 1568 | 3 1/2 bailers salt water per hour. | | |
| Antrim | 1645 | | | | | | |
| Traverse Lime | 2001 | | 2001 | 2011 | Very small show oil. | | |
| Dundee | 2795 | S.L.M. | 2914 | 2916 | Small show oil and gas. | | |
| Monroe | 3142 | | 3138 | 3146 | H.F.B.S.W. | | |
| | | | 3428 | 3447 | 1/2 bailer salt water per hour. | | |
| | | | 4207 | | | | |
| | | | 4218 | 4222 | | | |
| Total Depth | | 4229 1/2' | | | | | |

Remarks **1500' CTM equals 1495' SLM; 1836' CTM equals 1839' SLM; 2731' CTM equals 2733' SLM; 3299' CTM equals 3291' SOM.**

Signed **D. C. Shackelford**