



Western Michigan University  
ScholarWorks at WMU

---

Legacy Scout Tickets from Pure Oil Company

---

8-20-2021

**MGRRE\_PureOilScoutTickets\_Blohm\_1\_21017095850000**

MGRRE

*Western Michigan University*

Follow this and additional works at: <https://scholarworks.wmich.edu/pure>



Part of the Geology Commons

---

#### WMU ScholarWorks Citation

MGRRE, "MGRRE\_PureOilScoutTickets\_Blohm\_1\_21017095850000" (2021). *Legacy Scout Tickets from Pure Oil Company*. 757.

<https://scholarworks.wmich.edu/pure/757>

This Document is brought to you for free and open access via ScholarWorks at WMU. It has been accepted for inclusion in Legacy Scout Tickets from Pure Oil Company by an authorized administrator of ScholarWorks at WMU. See the National Digital Catalogue - Science Base Catalogue for more collections submitted by MGRRE.



---

## MGRRE\_PureOilScoutTickets\_Blohm\_1\_21017095850000

API 21017095850000

Permit Number 9585

Lease Name Blohm

Well Number 1

County Bay

Township 15N

Range 04E

Section 28

2021 DEQ or Pure co\_name Yost Energy, Incorporated

Pure Number 99

Latitude 43.6735013

Longitude -84.006309

## WELL REPORT - OUTSIDE OPERATIONS


SERIAL NO. 99STATE Michigan ~~PSH~~ Bay  
CO.OPERATOR United Drillers & Producers, Inc.FARM Blohm WELL NO. 1TWP. Kawkawlin S. 28 T. 15N R. 4E  
SURVEYLOC. N $\frac{1}{2}$  NW SWWILDCAT ☐ FIELD ☐ FIELD NAME \_\_\_\_\_

MAP NO. \_\_\_\_\_ CO-ORD. \_\_\_\_\_ ELEV. \_\_\_\_\_

STATUS \_\_\_\_\_

Operator's name changed from:  
Roosevelt Oil & Refining Corp.

NORTH

DATE 2-20-50 SCOUT H. J. G.

# WELL REPORT - OUTSIDE OPERATIONS

SERIAL NO. 99

STATE Michigan ~~XXX~~ CO. Bay

OPERATOR Roosevelt Oil & Refining Corp.

FARM Blohm WELL NO. 1

TWP. ~~XXXXXX~~ Kawkawlin S. 28 T. 15N R. 4E

LOC. N $\frac{1}{2}$  NW SW

WILDCAT ☐ FIELD ☐ FIELD NAME

MAP NO. CO-ORD. ELEV.

STATUS

Operator's name changed from:  
Roosevelt Oil Company

NORTH


DATE 1-3-50 SCOUT H. J. G.

# WELL REPORT—OUTSIDE OPERATIONS

Corrected

SERIAL NO. 99

STATE Michigan ~~YBEX~~ CO. Bay

OPERATOR Roosevelt Oil Company

FARM Blohm WELL NO. 1


TWP. ~~SOUX~~ Kawkawlin S. 28 T. 15 N. R. 4 E

LOC. C N<sup>1</sup>/<sub>2</sub> NW SW

MAP NO. CO-ORD. ELEV.

STATUS Change of operator.

NORTH



DATE 1-24-47 SCOUT H.J.G.

THE PURE OIL COMPANY

Serial No.

Date May 27, 1942

LOCATION REPORT

A.F.E. No.

Division Mich. Producing

District

Lease

Blohm

Acres

Lease No.

Elevation

Well No. 1

(Serial No. 99)

Quadrangle C N 1/4 NW SW

Sec. 28

Twp. 15 N

Rge. 4 E

Blk. 1  
Cst. Kawkawlin  
Twp. Kawkawlin

Survey

County

Bay

State

Michigan

Operator United Drillers & Producers, Inc.

Map

Kawkawlin Twp, Bay Co  
Kawkawlin Township, Bay County

330 330 Feet from North Line of Lease

654 654 " " East " " "

" " South " " "

" " West " " "

330 330 Feet from North Line of Section

" " East " " "

" " South " " "

654 654 " " West " " "

LEGEND

○ Location

☼ Gas Well

● Oil Well

☼ Gas - Distillate Well

○ or ○ Dry Hole

● Dry Showing Oil

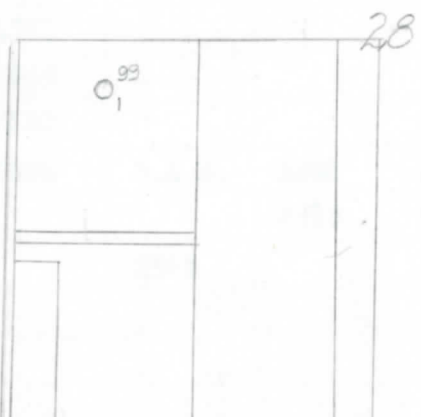
☼ Dry Showing Gas

○ Abandoned Location

☼ or ☼ Abandoned Gas Well

● or ● Abandoned Oil Well

● or ○ Input Well



Scale

Remarks:

Submitted by

Civil Engineer

Approved by

Division Manager

Approved by

Vice-President - General Manager



Signed D. C. Shackelford