



Western Michigan University
ScholarWorks at WMU

Legacy Scout Tickets from Pure Oil Company

8-20-2021

MGRRE_PureOilScoutTickets_Arms, Maurice A & Flora B_4_21017109040000

MGRRE
Western Michigan University

Follow this and additional works at: <https://scholarworks.wmich.edu/pure>



Part of the Geology Commons

WMU ScholarWorks Citation

MGRRE, "MGRRE_PureOilScoutTickets_Arms, Maurice A & Flora B_4_21017109040000" (2021). *Legacy Scout Tickets from Pure Oil Company*. 840.
<https://scholarworks.wmich.edu/pure/840>

This Document is brought to you for free and open access via ScholarWorks at WMU. It has been accepted for inclusion in Legacy Scout Tickets from Pure Oil Company by an authorized administrator of ScholarWorks at WMU. See the National Digital Catalogue - Science Base Catalogue for more collections submitted by MGRRE.



MGRRE_PureOilScoutTickets_Arms, Maurice A & Flora B_4_21017109040000

API 21017109040000

Permit Number 10904

Lease Name Arms, Maurice A & Flora B

Well Number 4

County Bay

Township 14N

Range 06E

Section 7

2021 DEQ or Pure co_name Yost Energy, Incorporated

Pure Number 182

Latitude 43.6292982

Longitude -83.8108678

WELL REPORT—OUTSIDE OPERATIONS

Corrected


SERIAL NO. 182

STATE Michigan ~~XXX~~ Bay
CO. United Drillers & Producers, Inc. - 2-20-50
OPERATOR Roosevelt Oil Company & Ref. Corp. - 1-3-50
FARM M. A. & F. B. Arms WELL NO. 4
TWP. Hampton S. T. R.
SURVEY
LOC. C NE NE SW

MAP NO. CO-ORD. ELEV.

STATUS Change of operator.

NORTH



DATE 1-24-47 SCOUT H.J.G.

ALERT MELK1—OOLIDE OBEVATION?

THE PURE OIL COMPANY

LOCATION REPORT

Date July 12, 1944

A.F.E. No. _____

Division Mich. Producing District _____ Lease Maurice A. & Flora B. Arms

Acres _____ Lease No. _____ Elevation _____ Well No. 4 (Serial No. 182)

Quadrangle C NE NE SW Sec. 7 Twp. 14 N Rge. 6 E ^{XDist.} Twp. Hampton

Survey _____ County Bay State Michigan

Operator United Drillers & Producers, Inc. Map Hampton Township, Bay County

1619.29 1619.29 Feet from North Line of Lease

1657.64 1657.64 " " East " " "

_____ " " South " " "

_____ " " West " " " " " "

330 330 Feet from North Line of Section 1/4

330	330	"	"	East	"	"	"
-----	-----	---	---	------	---	---	---

	"	"	South	"	"	"
--	---	---	-------	---	---	---


“ “ West “ “ “



LEGEND

☐ Location

 Gas Well

Oil Well

 Gas — Distillate Well

 or  Dry Hole

● Dry Showing Oil

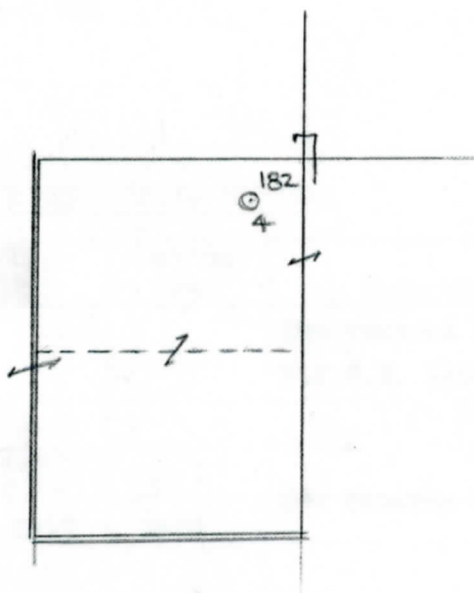
 Dry Showing Gas

 Abandoned Location

 or Abandoned Gas Well

● or ● Abandoned Oil Well

 or Input Well



Remarks: _____

Submitted by PN Civil Engineer Approved by _____ Division Manager

Approved by _____ Division Manager

Approved by _____
Vice-President - General Manager

А.Е.Е. ИО

THE RUBEN OIL COMPANY

The Pure Oil Company

COMPLETION RECORD OF WELLS DRILLED BY OTHER OPERATORS

Michigan Producing Division

Date **September 20, 1944**

No. 182

State **Mich.** County **Bay**

DECEMBER

Twp. Hampton

Sec. 7

Twp. 14 N Rge. 6 E

(Serial No.)

Well No. 4 (COUNTDOWN) 182

Farm	Arms
1	1
2	2
3	3
4	4
5	5
6	6
7	7
8	8
9	9
10	10
11	11
12	12
13	13
14	14
15	15
16	16
17	17
18	18
19	19
20	20
21	21
22	22
23	23
24	24
25	25
26	26
27	27
28	28
29	29
30	30
31	31
32	32
33	33
34	34
35	35
36	36
37	37
38	38
39	39
40	40
41	41
42	42
43	43
44	44
45	45
46	46
47	47
48	48
49	49
50	50
51	51
52	52
53	53
54	54
55	55
56	56
57	57
58	58
59	59
60	60
61	61
62	62
63	63
64	64
65	65
66	66
67	67
68	68
69	69
70	70
71	71
72	72
73	73
74	74
75	75
76	76
77	77
78	78
79	79
80	80
81	81
82	82
83	83
84	84
85	85
86	86
87	87
88	88
89	89
90	90
91	91
92	92
93	93
94	94
95	95
96	96
97	97
98	98
99	99
100	100

Acres

Operator **United Drlrs. & Prders., Inc.** Information secured ^{by} ~~from~~ **Scouting Department**

Date well started 7-26-44 Date well completed 9-17-44 Elevation 585.0

PRODUCTION BOARD

1st 24 hours natural 305 Bbls. (Flowed)

2nd ¹²~~30~~ hours natural 205 Bbls. (Flowed)

[illegible][illegible]

shot
1st 24 hours after acid

shot

2nd 24 hours after acid

FORMATION AND CASING RECORD

[illegible]

Remarks Hole full water at 81' - 4 ba. water 820'-825'. Very small show oil 2714'-2723' - small show oil 2790'-2795'. (-2205)

Signed D. C. Shackelford