



Western Michigan University
ScholarWorks at WMU

Legacy Scout Tickets from Pure Oil Company

8-20-2021

**MGRRE_PureOilScoutTickets_Bicknell,
James_2_21035040320000**

MGRRE
Western Michigan University

Follow this and additional works at: <https://scholarworks.wmich.edu/pure>



Part of the Geology Commons

WMU ScholarWorks Citation

MGRRE, "MGRRE_PureOilScoutTickets_Bicknell, James_2_21035040320000" (2021). *Legacy Scout Tickets from Pure Oil Company*. 1065.
<https://scholarworks.wmich.edu/pure/1065>

This Document is brought to you for free and open access via ScholarWorks at WMU. It has been accepted for inclusion in Legacy Scout Tickets from Pure Oil Company by an authorized administrator of ScholarWorks at WMU. See the National Digital Catalogue - Science Base Catalogue for more collections submitted by MGRRE.



MGRRE_PureOilScoutTickets_Bicknell, James_2_21035040320000

API 21035040320000

Permit Number 4032

Lease Name Bicknell, James

Well Number 2

County Clare

Township 17N

Range 04W

Section 6

2021 DEQ or Pure co_name Mercier, J. A.

Pure Number 37

Latitude 43.89166

Longitude -84.84655

THE PURE OIL COMPANY

LOCATION REPORT

A.F.E. No. _____

Date November 11, 1944Division Mich. Producing District _____ Lease James BicknellAcres _____ Lease No. _____ Elevation _____ Well No. 2 (Serial No. 37)Quadrangle C NW SW Sec. 6 Twp. 17 N Rge. 4 W ~~Box~~ ~~Dist~~ Twp. GrantSurvey _____ County Clare State MichiganOperator W. J. Bernier Map Grant Township, Clare County

Feet from North Line of Lease

" " East " " "

" " South " " "

" " West " " "

Feet from North Line of Section

" " East " " "

" " South " " "

" " West " " "

LEGEND

○ Location



Gas Well



Oil Well



Gas - Distillate Well



Dry Hole



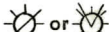
Dry Showing Oil



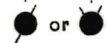
Dry Showing Gas



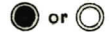
Abandoned Location



Abandoned Gas Well



Abandoned Oil Well



Input Well

Plugged and abandoned 9-15-44.
Total Depth 1417.

N

Scale _____

Remarks: _____

Submitted by _____

Civil Engineer

Approved by _____

Division Manager

Approved by _____

Vice-President - General Manager

DATE April 15, 1937

LOCATION REPORT

No. 37STATE Michigan

COUNTY

Clare

DIST.

GrantSEC. 6

TOWN

17 N

RANGE

4 WWELL No. 22(SERIAL No. 37)

FARM

TWP.

James Bicknell

ACRES

NAME OF STREAM OR WATERS

QUADRANGLE

C-NW-SW
C NW SWOPERATOR W. J. Bernier

Map

Grant Township, Clare County660660

Feet from North Line of Farm

" " East " " "

" " South " " "

660660

" " West " " "

660660

Feet from North Line of Section

" " East " " "

" " South " " "

660660

" " West " " "

○ LOCATION

① RIG

⊕ DRILLING

☼ GAS WELL

● OIL WELL

● SMALL OIL WELL

LEGEND

⊙ DRY HOLE

⊙ DRY SHOWING OIL

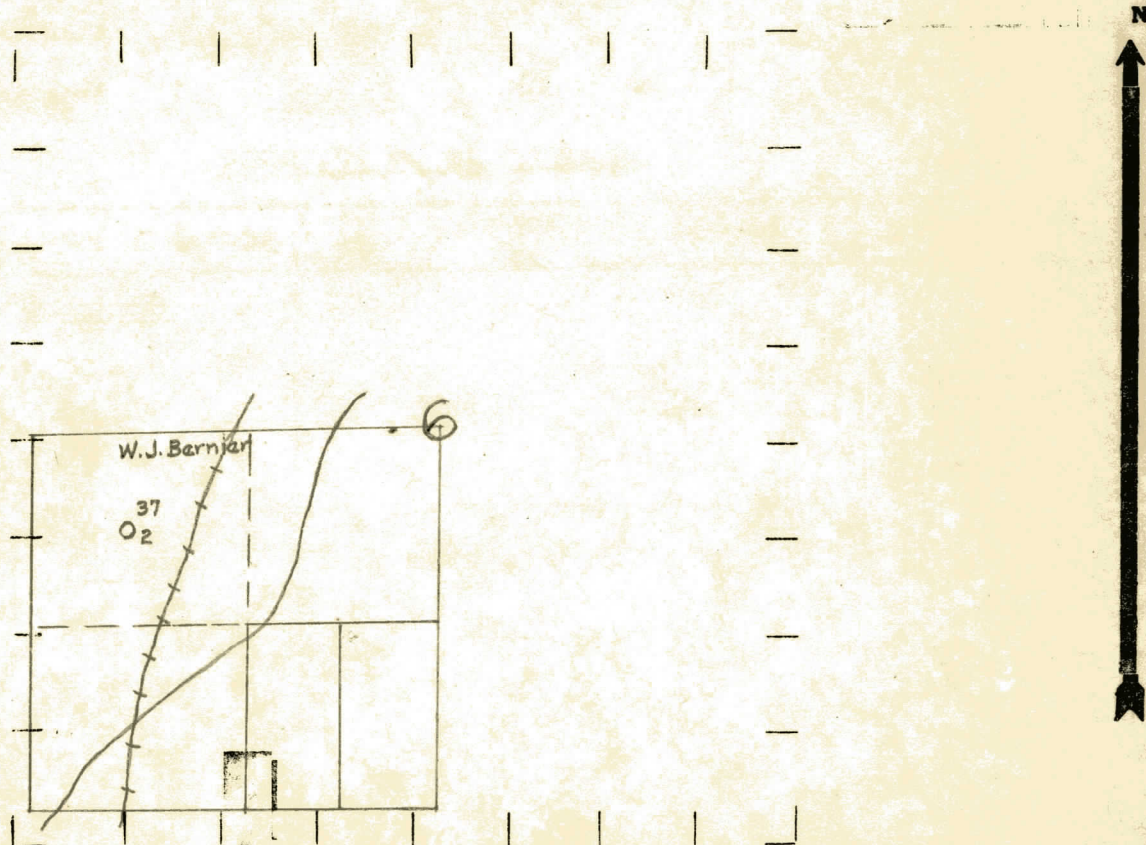
⊙ DRY SHOWING GAS

⊙ ABANDONED LOCATION

⊙ ABANDONED GAS WELL

⊙ ABANDONED OIL WELL

NOTE: Below make tracing from map, (when no map is obtainable make sketch) showing farm, center of section, this location with measurements and also wells, dry holes, or other locations in the vicinity of this location.



REMARKS:

SIGNED

R. L. Yager

Superintendent or Foreman.

Michigan Producing Division

Date May 13, 1937 No. 37
State Michigan County Clare Dist. _____
Twp. Grant Sec. 6 Twp. 17 N Rge. 4W-
(Serial No.) _____
Well No. 2 (County No.) 37 Farm James Bicknell Acres _____
Operator W. J. Bernier by _____
Information secured ~~from~~ Scouting Department
Date well started 4-20-37 Date well completed 5-10-37 Elevation 949.2

PRODUCTION RECORD

1st 24 hours natural 1,400,000 cubic feet

2nd 24 hours natural

Date of shot 5-11-37 No. of quarts 10 From to From to

| Date of acid | No. of gallons |
|--------------|----------------|
| 1911 | 10 |
| 1912 | 10 |
| 1913 | 10 |
| 1914 | 10 |
| 1915 | 10 |
| 1916 | 10 |
| 1917 | 10 |
| 1918 | 10 |
| 1919 | 10 |
| 1920 | 10 |
| 1921 | 10 |
| 1922 | 10 |
| 1923 | 10 |
| 1924 | 10 |
| 1925 | 10 |
| 1926 | 10 |
| 1927 | 10 |
| 1928 | 10 |
| 1929 | 10 |
| 1930 | 10 |
| 1931 | 10 |
| 1932 | 10 |
| 1933 | 10 |
| 1934 | 10 |
| 1935 | 10 |
| 1936 | 10 |
| 1937 | 10 |
| 1938 | 10 |
| 1939 | 10 |
| 1940 | 10 |
| 1941 | 10 |
| 1942 | 10 |
| 1943 | 10 |
| 1944 | 10 |
| 1945 | 10 |
| 1946 | 10 |
| 1947 | 10 |
| 1948 | 10 |
| 1949 | 10 |
| 1950 | 10 |
| 1951 | 10 |
| 1952 | 10 |
| 1953 | 10 |
| 1954 | 10 |
| 1955 | 10 |
| 1956 | 10 |
| 1957 | 10 |
| 1958 | 10 |
| 1959 | 10 |
| 1960 | 10 |
| 1961 | 10 |
| 1962 | 10 |
| 1963 | 10 |
| 1964 | 10 |
| 1965 | 10 |
| 1966 | 10 |
| 1967 | 10 |
| 1968 | 10 |
| 1969 | 10 |
| 1970 | 10 |
| 1971 | 10 |
| 1972 | 10 |
| 1973 | 10 |
| 1974 | 10 |
| 1975 | 10 |
| 1976 | 10 |
| 1977 | 10 |
| 1978 | 10 |
| 1979 | 10 |
| 1980 | 10 |
| 1981 | 10 |
| 1982 | 10 |
| 1983 | 10 |
| 1984 | 10 |
| 1985 | 10 |
| 1986 | 10 |
| 1987 | 10 |
| 1988 | 10 |
| 1989 | 10 |
| 1990 | 10 |
| 1991 | 10 |
| 1992 | 10 |
| 1993 | 10 |
| 1994 | 10 |
| 1995 | 10 |
| 1996 | 10 |
| 1997 | 10 |
| 1998 | 10 |
| 1999 | 10 |
| 2000 | 10 |
| 2001 | 10 |
| 2002 | 10 |
| 2003 | 10 |
| 2004 | 10 |
| 2005 | 10 |
| 2006 | 10 |
| 2007 | 10 |
| 2008 | 10 |
| 2009 | 10 |
| 2010 | 10 |
| 2011 | 10 |
| 2012 | 10 |
| 2013 | 10 |
| 2014 | 10 |
| 2015 | 10 |
| 2016 | 10 |
| 2017 | 10 |
| 2018 | 10 |
| 2019 | 10 |
| 2020 | 10 |
| 2021 | 10 |
| 2022 | 10 |
| 2023 | 10 |
| 2024 | 10 |
| 2025 | 10 |
| 2026 | 10 |
| 2027 | 10 |
| 2028 | 10 |
| 2029 | 10 |
| 2030 | 10 |
| 2031 | 10 |
| 2032 | 10 |
| 2033 | 10 |
| 2034 | 10 |
| 2035 | 10 |
| 2036 | 10 |
| 2037 | 10 |
| 2038 | 10 |
| 2039 | 10 |
| 2040 | 10 |
| 2041 | 10 |
| 2042 | 10 |
| 2043 | 10 |
| 2044 | 10 |
| 2045 | 10 |
| 2046 | 10 |
| 2047 | 10 |
| 2048 | 10 |
| 2049 | 10 |
| 2050 | 10 |
| 2051 | 10 |
| 2052 | 10 |
| 2053 | 10 |
| 2054 | 10 |
| 2055 | 10 |
| 2056 | 10 |
| 2057 | 10 |
| 2058 | 10 |
| 2059 | 10 |
| 2060 | 10 |
| 2061 | 10 |
| 2062 | 10 |
| 2063 | 10 |
| 2064 | 10 |
| 2065 | 10 |
| 2066 | 10 |
| 2067 | 10 |
| 2068 | 10 |
| 2069 | 10 |
| 2070 | 10 |
| 2071 | 10 |
| 2072 | 10 |
| 2 | |

1st 24 hours after ~~shot~~ **No results from shot**
shot

2nd 24 hours after acid

FORMATION AND CASING RECORD

[illegible]

Remarks

Signed Dean C. Shackelford