



Western Michigan University
ScholarWorks at WMU

Legacy Scout Tickets from Pure Oil Company

8-20-2021

MGRRE_PureOilScoutTickets_Eberhart et al_1_21035077560000

MGRRE

Western Michigan University

Follow this and additional works at: <https://scholarworks.wmich.edu/pure>



Part of the Geology Commons

WMU ScholarWorks Citation

MGRRE, "MGRRE_PureOilScoutTickets_Eberhart et al_1_21035077560000" (2021). *Legacy Scout Tickets from Pure Oil Company*. 1249.

<https://scholarworks.wmich.edu/pure/1249>

This Document is brought to you for free and open access via ScholarWorks at WMU. It has been accepted for inclusion in Legacy Scout Tickets from Pure Oil Company by an authorized administrator of ScholarWorks at WMU. See the National Digital Catalogue - Science Base Catalogue for more collections submitted by MGRRE.



MGRRE_PureOilScoutTickets_Eberhart et al_1_21035077560000

API 21035077560000

Permit Number 7756

Lease Name Eberhart et al

Well Number 1

County Clare

Township 17N

Range 03W

Section 31

2021 DEQ or Pure co_name Eberhart Farms

Pure Number 307

Latitude 43.8186348

Longitude -84.7236118

WELL REPORT - OUTSIDE OPERATIONS

SERIAL NO. 307

STATE Michigan ^{PSH} CO. Clare
OPERATOR Bernard Eberhart
FARM Bernard Eberhart, etal WELL NO. 1
TWP. Sheridan S. 31 T. 17N R. 3W
LOC. C SW $\frac{1}{4}$


WILDCAT ☐ FIELD ☐ FIELD NAME _____

MAP NO. _____ CO-ORD. _____ ELEV. _____

STATUS _____

Operator's name Corrected from
Michigan Consolidate Gas Co.

NORTH

DATE 9-6-55 SCOUT RFP

OBSERVATION BELLEVILLE EUGENE
STATE Michigan ^{PSH} CO. Clare
OPERATOR ~~Mich. Consolidate Gas Co.~~ Bernard Eberhart
FARM Bernard Eberhart, 9721 WELL NO. 1
TWP. SHERIDAN S. 31 T. 17N R. 3W
LOC. C SW $\frac{1}{4}$


WILDCAT ☐ FIELD ☐ FIELD NAME _____

MAP NO. _____ CO-ORD. _____ ELEV. _____

STATUS _____

Operator's name Corrected from
Eberhart, etal

NORTH



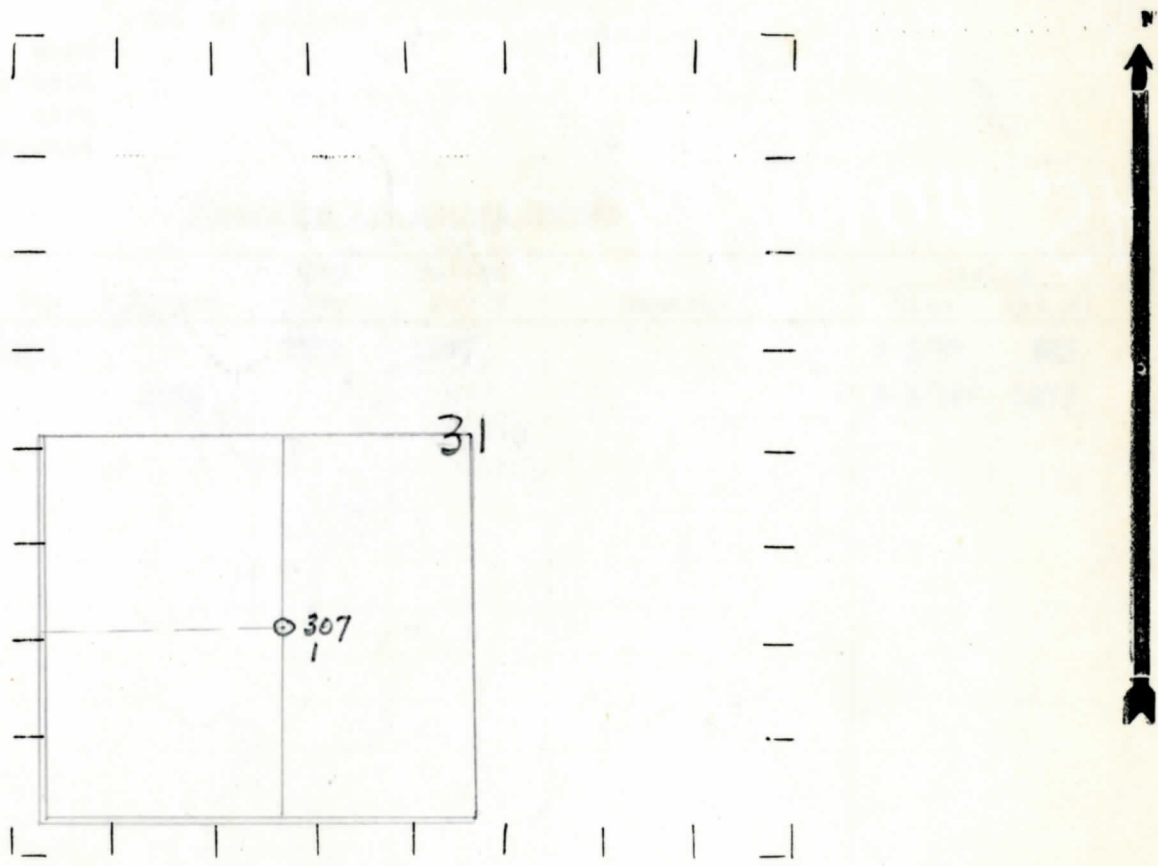
DATE 8-22-55 SCOUT RFP

OBSERVATION None DATE June 19, 1940 LOCATION REPORT Sheridan No. 307
 STATE Michigan COUNTY Clare DIST. Sheridan TWP. Sheridan SEC. 31 TOWN 17 N RANGE 3 W
 WELL No. 1 (SERIAL No. 307) FARM Eberhart, et al et al ACRES
 NAME OF STREAM OR WATERS _____ QUADRANGLE C SW
 OPERATOR American Production Company Map Sheridan Township, Clare County
American Prod Co Sheridan Sheridan - Clare
 Feet from North Line of Farm

" " East " " "
1320 " " South " " "
1320 " " West " " "
 Feet from North Line of Section
 " " East " " "
1320 " " South " 1/4
1320 " " West " " "

- LEGEND**
- LOCATION
 - ① RIG
 - ⊕ DRILLING
 - ☼ GAS WELL
 - OIL WELL
 - ◆ SMALL OIL WELL
 - ⊙ DRY HOLE
 - ◆ DRY SHOWING OIL
 - ☼ DRY SHOWING GAS
 - ⊙ ABANDONED LOCATION
 - ☼ ABANDONED GAS WELL
 - ABANDONED OIL WELL

NOTE: Below make tracing from map, (when no map is obtainable make sketch) showing farm, center of section, this location with measurements and also wells, dry holes, or other locations in the vicinity of this location.



REMARKS:

SIGNED _____
 Superintendent or Foreman.

Signed **D. C. Shackelford**