



Western Michigan University  
ScholarWorks at WMU

---

Legacy Scout Tickets from Pure Oil Company

---

8-20-2021

## MGRRE\_PureOilScoutTickets\_Consumers Power\_1\_21035083780000

MGRRE  
*Western Michigan University*

Follow this and additional works at: <https://scholarworks.wmich.edu/pure>



Part of the Geology Commons

---

### WMU ScholarWorks Citation

MGRRE, "MGRRE\_PureOilScoutTickets\_Consumers Power\_1\_21035083780000" (2021). *Legacy Scout Tickets from Pure Oil Company*. 1284.  
<https://scholarworks.wmich.edu/pure/1284>

This Document is brought to you for free and open access via ScholarWorks at WMU. It has been accepted for inclusion in Legacy Scout Tickets from Pure Oil Company by an authorized administrator of ScholarWorks at WMU. See the National Digital Catalogue - Science Base Catalogue for more collections submitted by MGRRE.



---

## MGRRE\_PureOilScoutTickets\_Consumers Power\_1\_21035083780000

API 21035083780000

Permit Number 8378

Lease Name Consumers Power

Well Number 1

County Clare

Township 20N

Range 05W

Section 16

2021 DEQ or Pure co\_name Taggart Brothers Company

Pure Number 346

Latitude 44.13145

Longitude -84.92579

DATE January 29, 1941

## THE PURE OIL COMPANY

No. 346

Date Sept. 29, 1943 Corrected LOCATION REPORT A.F.E. No. \_\_\_\_\_

Division Mich. Producing District \_\_\_\_\_ Lease Consumers Power Co.

Acres \_\_\_\_\_ Lease No. \_\_\_\_\_ Elevation \_\_\_\_\_ Well No. 1 (Serial No. 346)

Quadrangle C N $\frac{1}{2}$  NW NW Sec. 16 Twp. 20 N Rge. 5 W ~~XXX~~ ~~XXX~~ Summerfield Twp. \_\_\_\_\_

Survey \_\_\_\_\_ County Clare State Michigan

Operator Taggart Brothers Company Map Summerfield Township, Clare County

Feet from North Line of Lease

" " East " " "

" " South " " "

" " West " " "

Feet from North Line of Section

" " East " " "

" " South " " "

" " West " " "

## LEGEND

○ Location



Gas Well



Oil Well



Gas - Distillate Well



Dry Hole



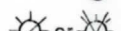
Dry Showing Oil



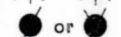
Dry Showing Gas



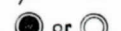
Abandoned Location



Abandoned Gas Well



Abandoned Oil Well



Input Well

See plat - Serial No. Clare 346.

N

Remarks: Change of operator. Scale \_\_\_\_\_Submitted by Scouting Dept.-J.S. ~~Owner Engineer~~ Approved by \_\_\_\_\_ Division Manager

Approved by \_\_\_\_\_ Vice-President - General Manager

DATE January 29, 1941

LOCATION REPORT

No. 270

COMPLETION RECORD OF WELLS DRILLED BY OTHER OPERATORS

STATE Michigan COUNTY Clare DIST. Summerfield TWP. Summerfield SEC. 16 TOWN 20 N RANGE 5 W  
WELL No. 11 (SERIAL No. 346) FARM Consumers Power Company ACRES

NAME OF STREAM OR WATERS QUADRANGLE NW NW NW

OPERATOR Union Drilling & Producing Co., and Map Summerfield Township, Clare County  
Glen Mills Drilling & Prod. Co. + Glen Mills Summerfield Clare

330 330 Feet from North Line of Farm

" " East " " "

" " South " " "

660 660 " " West " " "

330 330 Feet from North Line of Section

" " East " " "

" " South " " "

660 660 " " West " " "

LEGEND

○ LOCATION

⊙ RIG

⊕ DRILLING

☼ GAS WELL

● OIL WELL

● SMALL OIL WELL

⊙ DRY HOLE

⊙ DRY SHOWING OIL

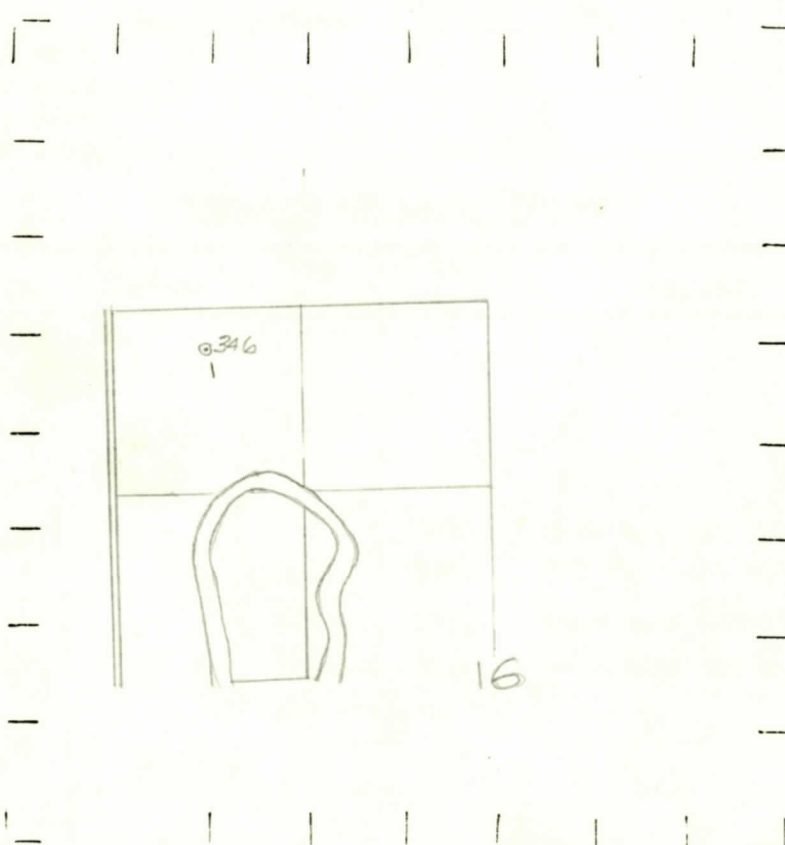
⊙ DRY SHOWING GAS

⊙ ABANDONED LOCATION

⊙ ABANDONED GAS WELL

⊙ ABANDONED OIL WELL

NOTE: Below make tracing from map. (when no map is obtainable make sketch) showing farm, center of section, this location with measurements and also wells, dry holes, or other locations in the vicinity of this location.



REMARKS:

SIGNED

Superintendent or Foreman.



330  
OBSERVER  
NAME OF SURVEYOR OR ADJUTANT  
DATE  
COUNTY  
TOWNSHIP  
RANGE  
SECTION  
ACRES  
ELEVATION  
WELL NO.  
FARM  
OPERATOR  
DATE WELL STARTED  
DATE WELL COMPLETED  
ELEVATION

Date **March 5, 1941** No. **346**  
State **Mich.** County **Clare** Twp. **Summerfield** Sec. **16** Twp. **20 N** Rge. **5 W**  
Well No. **1** (Serial No.) **346** Farm **Consumers Power Company** Acres  
Operator **Union Drilling & Producing Co., and Glen Mills** Information secured from **Scouting Department**  
Date well started **1-23-41** Date well completed **2-21-41** Elevation **1105.6**

# PRODUCTION RECORD

1st 24 hours natural **Dry Hole**  
2nd 24 hours natural  
Date of shot No. of quarts From to From to  
Date of acid No. of gallons  
1st 24 hours after acid shot  
2nd 24 hours after acid shot

# FORMATION AND CASING RECORD

Formation	Top	Bottom	Top Pay	Bottom Pay	Remarks	Casing	
						Size	Set at
Stray	1253					10"	58
Marshall	1325					6-5/8"	1589
Red Rock	1440	1495				5-3/16"	3790
Antrim	2380	3045					
Traverse Lime	3073		3078	3080	Show oil and gas.		
			3080	3083	700 ft. salt water in 7 hrs.		
			3333	3351	Show salt water.		
Dundee	3786	S.L.M.	3797	3804	Show salt water.		
			3804	3811	H.F.S.W.		
Total Depth		3811					

Remarks **3085' C.T.M. equals 3088' S.L.M.; 3757' C.T.M. equals 3761' S.L.M.**

Signed **D. C. Shackelford**