



Western Michigan University  
ScholarWorks at WMU

---

Legacy Scout Tickets from Pure Oil Company

---

8-20-2021

**MGRRE\_PureOilScoutTickets\_Amsden, George  
W\_1\_21035096070000**

MGRRE  
*Western Michigan University*

Follow this and additional works at: <https://scholarworks.wmich.edu/pure>



Part of the Geology Commons

---

#### **WMU ScholarWorks Citation**

MGRRE, "MGRRE\_PureOilScoutTickets\_Amsden, George W\_1\_21035096070000" (2021). *Legacy Scout Tickets from Pure Oil Company*. 1390.  
<https://scholarworks.wmich.edu/pure/1390>

This Document is brought to you for free and open access via ScholarWorks at WMU. It has been accepted for inclusion in Legacy Scout Tickets from Pure Oil Company by an authorized administrator of ScholarWorks at WMU. See the National Digital Catalogue - Science Base Catalogue for more collections submitted by MGRRE.



---

**MGRRE\_PureOilScoutTickets\_Amsden, George W\_1\_21035096070000**

API 21035096070000

Permit Number 9607

Lease Name Amsden, George W

Well Number 1

County Clare

Township 19N

Range 05W

Section 6

2021 DEQ or Pure co\_name Oryx Energy Company

Pure Number 477

Latitude 44.06471















Longitude -84.96588

# THE PURE OIL COMPANY LOCATION REPORT

Date May 22, 1944 A.F.E. No. \_\_\_\_\_  
Division Mich. Producing District \_\_\_\_\_ Lease Geo. W. Amsden  
Acres \_\_\_\_\_ Lease No. \_\_\_\_\_ Elevation \_\_\_\_\_ Well No. 1 (Serial No. 477)  
Quadrangle S<sup>1</sup>/<sub>2</sub> NW SW Sec. 6 Twp. 19 N Rge. 5 W Twp. Greenwood  
Survey \_\_\_\_\_ County Clare State Michigan  
Operator Sun Oil Company Map Greenwood Township, Clare County

\_\_\_\_ Feet from North Line of Lease  
\_\_\_\_ " " East " " "  
\_\_\_\_ " " South " " "  
\_\_\_\_ " " West " " "  
\_\_\_\_ Feet from North Line of Section  
\_\_\_\_ " " East " " "  
\_\_\_\_ " " South " " "  
\_\_\_\_ " " West " " "

## LEGEND

- Location
- |   |   |
|---|---|
|  Gas Well  |  Dry Showing Gas   |
|  Oil Well  |  Abandoned Location  |
|  Gas - Distillate Well   |  or  Abandoned Gas Well |
|  or  Dry Hole |  or  Abandoned Oil Well |
|  Dry Showing Oil   |  or  Input Well         |

Plugged and abandoned 4-21-44.

Total Depth 3814'.

N



Remarks: \_\_\_\_\_ Scale \_\_\_\_\_

Submitted by \_\_\_\_\_ Civil Engineer Approved by \_\_\_\_\_ Division Manager

Approved by \_\_\_\_\_ Vice-President - General Manager

Date July 2, 1942 Corrected LOCATION REPORT A.F.E. No. \_\_\_\_\_  
 Division Mich. Producing District \_\_\_\_\_ Lease Geo. W. Amsden  
 Acres \_\_\_\_\_ Lease No. \_\_\_\_\_ Elevation \_\_\_\_\_ Well No. 1 (Serial No. 477)  
 Quadrangle S $\frac{1}{2}$  NW SW Sec. 6 Twp. 19 N Rge. 5 W Twp. Greenwood  
 Survey \_\_\_\_\_ County Clare State Michigan  
 Operator Sun Oil Company Map Greenwood Township, Clare County

990 990 Feet from North Line of Lease  
 " " East " " "  
 " " South " " "  
 660 660 " " West " 1/4 "  
 990 990 Feet from North Line of Section  
 " " East " " "  
 " " South " " "  
 660 660 " " West " 1/4 "

LEGEND

- Location
- ☀ Gas Well
- Oil Well
- ☀ Gas - Distillate Well
- ∅ or ○ Dry Hole
- Dry Showing Oil
- ☀ Dry Showing Gas
- ⊗ Abandoned Location
- ☀ or ⊗ Abandoned Gas Well
- or ● Abandoned Oil Well
- ⊗ or ○ Input Well



Remarks: Correcting location. Scale \_\_\_\_\_

Submitted by \_\_\_\_\_ Civil Engineer Approved by \_\_\_\_\_ Division Manager  
 Approved by \_\_\_\_\_ Vice-President - General Manager





