



Western Michigan University
ScholarWorks at WMU

Legacy Scout Tickets from Pure Oil Company

8-20-2021

MGRRE_PureOilScoutTickets_Bicknell et al_28_21035098760000

MGRRE

Western Michigan University

Follow this and additional works at: <https://scholarworks.wmich.edu/pure>



Part of the Geology Commons

WMU ScholarWorks Citation

MGRRE, "MGRRE_PureOilScoutTickets_Bicknell et al_28_21035098760000" (2021). *Legacy Scout Tickets from Pure Oil Company*. 1417.

<https://scholarworks.wmich.edu/pure/1417>

This Document is brought to you for free and open access via ScholarWorks at WMU. It has been accepted for inclusion in Legacy Scout Tickets from Pure Oil Company by an authorized administrator of ScholarWorks at WMU. See the National Digital Catalogue - Science Base Catalogue for more collections submitted by MGRRE.



MGRRE_PureOilScoutTickets_Bicknell et al_28_21035098760000

API 21035098760000

Permit Number 9876

Lease Name Bicknell et al

Well Number 28

County Clare

Township 18N

Range 06W

Section 8

2021 DEQ or Pure co_name Taggart Brothers Company

Pure Number 508

Latitude 43.96916

Longitude -85.05376

Date 11-18-42 LOCATION REPORT A.F.E. No. Bicknell et al
 Division Mich. Producing District _____ Lease Bicknell, et al
 Acres _____ Lease No. _____ Elevation _____ Well No. 28 (Serial No. 508)
 Quadrange C NE Sec. 8 Twp. 18 N Rge. 6 W Twp. Freeman
 Survey _____ County Clare State Michigan
 Operator Taggart Bros Co. Map Freeman Twp. - Clare Co
Taggart Brothers Company Freeman Township, Clare County

1320' 1320 Feet from North Line of Lease
 1320' 1320 " " East " " "
 " " South " " "
 " " West " " "
 Feet from North Line of Section
 " " East " " "
 1320' 1320 " " South " 1 1/4 "
 1320' 1320 " " West " " "

LEGEND

○ Location



Gas Well



Dry Showing Gas



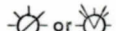
Oil Well



Abandoned Location



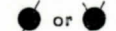
Gas - Distillate Well



Abandoned Gas Well




Dry Hole



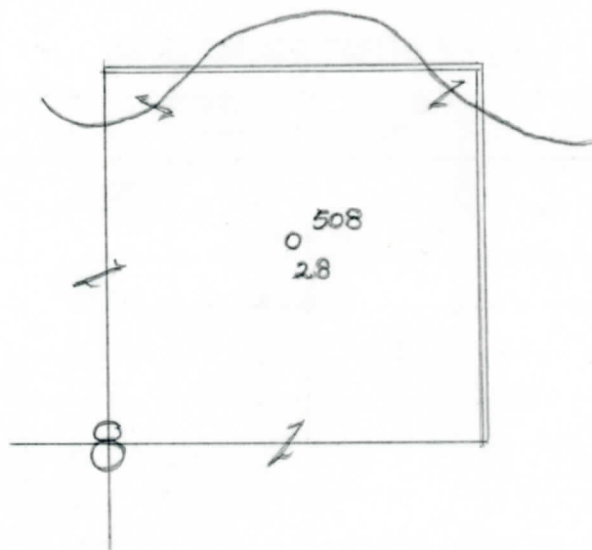
Abandoned Oil Well



Dry Showing Oil



Input Well



N

Scale _____

Remarks: _____

Submitted by N Civil Engineer

Approved by _____

Division Manager

Approved by _____

Vice-President - General Manager

COMPLETION RECORD OF WELLS DRAINED BY CREEK

Michigan Producing Division

Date November 25, 1942 No. 508

State Mich. County Clare ~~Dick~~ Twp. Freeman Sec. 8 Twp. 18 N Rge. 6 W

Well No. 28 (Serial No.) 508 ~~(county No.)~~ Farm Bicknell, et al Acres

Operator Taggart Brothers Company By Information secured ~~from~~ Scouting Department

Date well started 11-13-42 Date well completed 11-17-42 Elevation 1053.6

PRODUCTION RECORD

Dry Hole

1st 24 hours natural

2nd 24 hours natural

Date of shot No. of
quarts From to From to

Date of acid No. of gallons

shot
1st 24 hours after acid

shot
2nd 24 hours after acid

FORMATION AND CASING RECORD

[illegible][illegible]

Signed D. C. Shackelford