



Western Michigan University  
ScholarWorks at WMU

---

Legacy Scout Tickets from Pure Oil Company

---

8-20-2021

**MGRRE\_PureOilScoutTickets\_SAMMONS, LEO  
P\_1\_21049142500000**

MGRRE  
*Western Michigan University*

Follow this and additional works at: <https://scholarworks.wmich.edu/pure>



Part of the Geology Commons

---

#### **WMU ScholarWorks Citation**

MGRRE, "MGRRE\_PureOilScoutTickets\_SAMMONS, LEO P\_1\_21049142500000" (2021). *Legacy Scout Tickets from Pure Oil Company*. 1668.  
<https://scholarworks.wmich.edu/pure/1668>

This Document is brought to you for free and open access via ScholarWorks at WMU. It has been accepted for inclusion in Legacy Scout Tickets from Pure Oil Company by an authorized administrator of ScholarWorks at WMU. See the National Digital Catalogue - Science Base Catalogue for more collections submitted by MGRRE.



---

**MGRRE\_PureOilScoutTickets\_SAMMONS, LEO P\_1\_21049142500000**

API 21049142500000

Permit Number 14250

Lease Name SAMMONS, LEO P

Well Number 1

County Genesee

Township 9N

Range 8E

Section 12

2021 DEQ or Pure co\_name HEINIG HUGH H

Pure Number 45

Latitude 43.20134

Longitude -83.47664

WELL REPORT - OUTSIDE OPERATIONS

SERIAL NO. 45

STATE Michigan ~~XXX~~ CO. Genesee

OPERATOR Hugh H. Heining

FARM Leo P. Sammons WELL NO. 1

TWP. Forest S. 12 T. 9N R. 8E

LOC. NE NW SW


WILDCAT  FIELD  FIELD NAME \_\_\_\_\_

MAP NO. \_\_\_\_\_ CO-ORD. \_\_\_\_\_ ELEV. \_\_\_\_\_

STATUS Plugged and abandoned - 6-21-54

Total Depth - 1516'

NORTH



DATE 9-2-54 SCOUT JEC

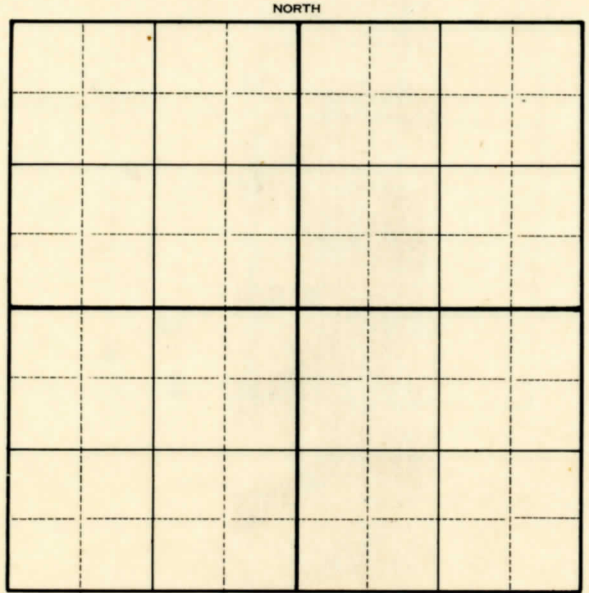
STATE Michigan Genesee  
OPERATOR Hugh H. Heinig  
FARM Leo P. Sammons WELL NO. 1  
TWP. ~~NE NW SW~~ Forest S. 12 T. 9N R. 3E  
LOC. NE NW SW

WILDCAT  FIELD  FIELD NAME Otisville

MAP NO. CO-ORD. ELEV.

STATUS

Correcting field name from: Forest



DATE 8-26-48 SCOUT H.J.G.

STATE Michigan PSE CO. Genesee  
OPERATOR Hugh H. Heinig  
FARM Leo. P. Sammons WELL NO. 1  
TWP. Forest S. 12 T. 9N R. 8E  
LOC. NE NW SW

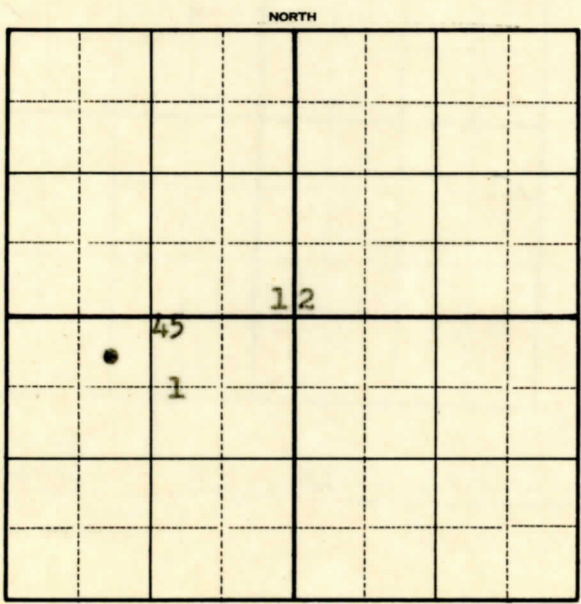
WILDCAT  FIELD  FIELD NAME Forest

MAP NO. CO-ORD. ELEV.

STATUS Spudded 7-30-48. Drilling 320'.

SIP: Pump 18 Bbls. oil T.D. 1516  
" 55 " S.W.

*Correct Field Name to Otisville*



DATE 8-2-48 SCOUT H. J. G.