



Western Michigan University
ScholarWorks at WMU

Legacy Scout Tickets from Pure Oil Company

8-20-2021

MGRRE_PureOilScoutTickets_Meeks, C.
(comm.)_1_21075096940000

MGRRE
Western Michigan University

Follow this and additional works at: <https://scholarworks.wmich.edu/pure>



Part of the Geology Commons

WMU ScholarWorks Citation

MGRRE, "MGRRE_PureOilScoutTickets_Meeks, C. (comm.)_1_21075096940000" (2021). *Legacy Scout Tickets from Pure Oil Company*. 3824.
<https://scholarworks.wmich.edu/pure/3824>

This Document is brought to you for free and open access via ScholarWorks at WMU. It has been accepted for inclusion in Legacy Scout Tickets from Pure Oil Company by an authorized administrator of ScholarWorks at WMU. See the National Digital Catalogue - Science Base Catalogue for more collections submitted by MGRRE.



MGRRE_PureOilScoutTickets_Meeks, C. (comm.)_1_21075096940000

API 21075096940000

Permit Number 9694

Lease Name Meeks, C. (comm.)

Well Number 1

County Jackson

Township 03S

Range 02E

Section 31

2021 DEQ or Pure co_name Columbia Oil and Gas Company

Pure Number 18

Latitude 42.16759

Longitude -84.23515

THE PURE OIL COMPANY

Serial No. 18

Date September 15, 1943 Corrected LOCATION REPORT A.F.E. No. _____

Division Mich. Producing District _____ Lease C. Meeks (Comm.)

Acres _____ Lease No. _____ Elevation _____ Well No. 1 (Serial No. 18)

Quadrangle SW SE NE Sec. 31 Twp. 3 S Rge. 2 E ~~Blk.~~ 82 Twp. Napoleon

Survey _____ County Jackson State Michigan

Operator Columbia Oil & Gas Company Map Napoleon Township, Jackson County

Feet from North Line of Lease

" " East " " "

" " South " " "

" " West " " "

Feet from North Line of Section

" " East " " "

" " South " " "

" " West " " "

LEGEND

○ Location



Gas Well



Oil Well



Gas - Distillate Well



Dry Hole



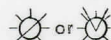
Dry Showing Oil



Dry Showing Gas



Abandoned Location



Abandoned Gas Well



Abandoned Oil Well



Input Well

See plat - Serial No. Jackson 18.

N

Remarks: Change of operator. Scale _____Submitted by Scouting Department ~~Civil Engineer~~ Approved by _____ Division Manager










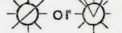

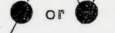

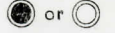

Approved by _____ Vice-President - General Manager

Division Michigan Producing District C. Meeks (Comm.)
 Date September 12, 1943 collected LOCATION REPORT
 Date July 29, 1942 THE FORD OIL COMPANY Serial No. 18
 Division Michigan Producing District _____ Lease C. Meeks (Comm.) A.F.E. No. _____

Acres _____ Lease No. _____ Elevation _____ Well No. 1 (Serial No. 118)
 Quadrange SW-SE-NE Sec. 31 Twp. 3-S Rge. 2-E Edk. Dist. Napoleon
 Survey _____ County Jackson State Michigan
 Operator Antco Oil & Gas Co. Map Napoleon Township, Jackson County

<u>1270</u>	<u>1270</u>	Feet from North Line of Lease
<u>1170</u>	<u>1170</u>	" " East " " "
		" " South " " "
		" " West " " "
		Feet from North Line of Section
<u>1170</u>	<u>1170</u>	" " East " " "
<u>50</u>	<u>50</u>	" " South " " "
		" " West " " "

LEGEND

-  Location
-  Gas Well
-  Oil Well
-  Gas - Distillate Well
-  or  Dry Hole
-  Dry Showing Oil
-  Dry Showing Gas
-  Abandoned Location
-  or  Abandoned Gas Well
-  or  Abandoned Oil Well
-  or  Input Well



No map this area

Remarks: _____ Scale _____
 Submitted by _____ Civil Engineer Approved by _____ Division Manager
 Approved by _____ Vice-President - General Manager

Michigan Producing Division

PRODUCTION RECORD

FORMATION AND CASING RECORD

Remarks Twenty-four hour blow-down not gaugeable.

Signed D. C. Shackelford