



Western Michigan University
ScholarWorks at WMU

Legacy Scout Tickets from Pure Oil Company

8-20-2021

**MGRRE_PureOilScoutTickets_Campbell, J.
W._5_21111020450000**

MGRRE
Western Michigan University

Follow this and additional works at: <https://scholarworks.wmich.edu/pure>



Part of the Geology Commons

WMU ScholarWorks Citation

MGRRE, "MGRRE_PureOilScoutTickets_Campbell, J. W._5_21111020450000" (2021). *Legacy Scout Tickets from Pure Oil Company*. 5547.
<https://scholarworks.wmich.edu/pure/5547>

This Document is brought to you for free and open access via ScholarWorks at WMU. It has been accepted for inclusion in Legacy Scout Tickets from Pure Oil Company by an authorized administrator of ScholarWorks at WMU. See the National Digital Catalogue - Science Base Catalogue for more collections submitted by MGRRE.



MGRRE_PureOilScoutTickets_Campbell, J. W._5_21111020450000

API 21111020450000

Permit Number 2045

Lease Name Campbell, J. W.

Well Number 5

County Midland

Township 13N

Range 01W

Section 18

2021 DEQ or Pure co_name Summit Petroleum Corporation

Pure Number 663

Latitude 43.51439

Longitude -84.47534

THE PURE OIL COMPANY
LOCATION REPORT

Date March 21, 1945 Corrected

A.F.E. No. _____

Division Mich. Producing District _____Lease J. W. CampbellAcres _____ Lease No. _____ Elevation _____ Well No. 5 (Serial No. 663)Quadrangle SE NW SE Sec. 18 Twp. 13 N Rge. 1 W Twp. PorterSurvey _____ County Midland State MichiganOperator Evaluation & Sales ServiceMap Porter Township, Midland County

Feet from North Line of Lease

" " East " " "

" " South " " "

" " West " " "

Feet from North Line of Section

" " East " " "

" " South " " "

" " West " " "

LEGEND

○ Location



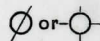
Gas Well



Oil Well



Gas - Distillate Well



Dry Hole



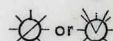
Dry Showing Oil



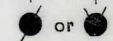
Dry Showing Gas




Abandoned Location



Abandoned Gas Well



Abandoned Oil Well



Input Well

See plat - Midland #663.

N

Remarks: Change of operator.

Scale _____

Submitted by Scouting Dept.

Approved by _____

~~XXX Engineer~~

Division Manager

Approved by _____

Vice-President - General Manager

Date March 21, 1922 collected LOCATION REPORT A.E.E. No. NO. 000

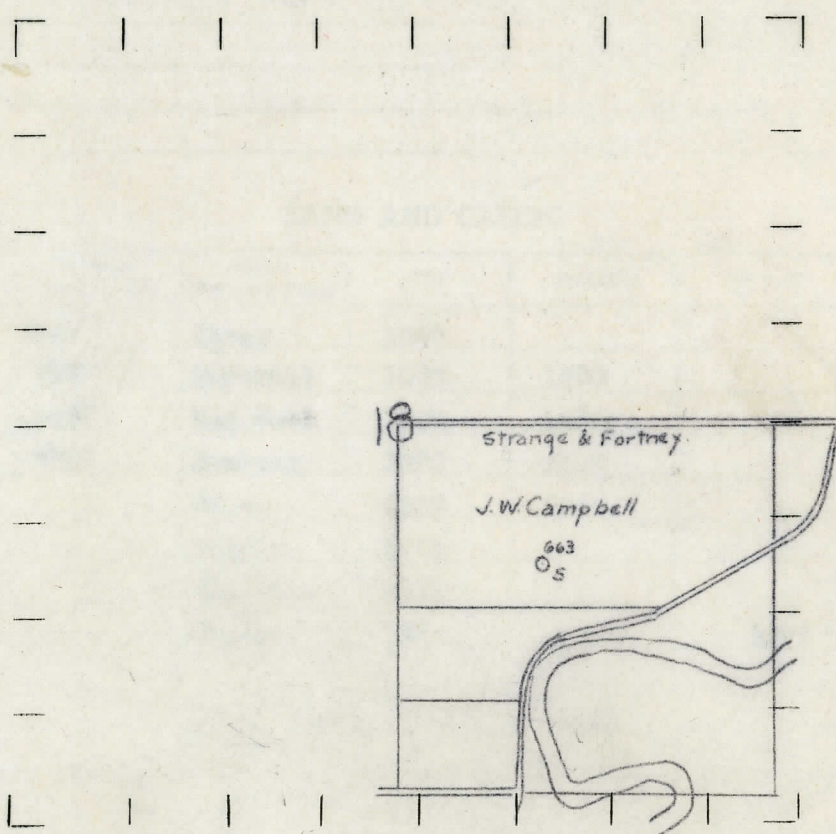
STATE Michigan COUNTY Midland DIST. Porter SEC. 18 TOWN 13N RANGE 1W
WELL No. 5 (SERIAL No. 663) FARM J. W. Campbell ACRES
NAME OF STREAM OR WATERS QUADRANGLE SE-NW-SE
OPERATOR Strange & Fortney MAP Porter Township, Midland County

Feet from North Line of Farm
" " East " " "
330 " " South " " "
990 " " West " " "
990 Feet from North Line of $\frac{1}{4}$ Section
" " East " " "
" " South " " "
990 " " West " " $\frac{1}{4}$

LEGEND

- | | |
|------------------|----------------------|
| ○ LOCATION | ✦ DRY HOLE |
| ① RIG | ✦ DRY SHOWING OIL |
| ⊕ DRILLING | ✦ DRY SHOWING GAS |
| ⊗ GAS WELL | ⊗ ABANDONED LOCATION |
| ● OIL WELL | ⊗ ABANDONED GAS WELL |
| ⬮ SMALL OIL WELL | ⬮ ABANDONED OIL WELL |

NOTE: Below make tracing from map, (when no map is obtainable make sketch) showing farm, center of section, this location with measurements and also wells, dry holes, or other locations in the vicinity of this location. Make copy to keep for reference and send original to Columbus office.



REMARKS:

SIGNED

R. L. Yeager

Superintendent or Foreman.

Per #2045

THE PURE OIL COMPANY

COMPLETION RECORD

DATE 8/8/34 Michigan Producing DIVISION
 STATE Michigan COUNTY Midland DIST. TWP. Porter SEC. 18 TOWN 13N RANGE 1W
 WELL No. 5 (SERIAL No. 663) FARM J. W. Campbell ACRES _____
 NAME OF STREAM OR WATERS _____ QUADRANGLE SE-NW-SE
 OPERATOR Strange & Fortney MAP Porter Township, Midland County

LOCATION REPORT SENT IN (DATE) 6/7/34
 WELL STARTED (DATE) 6/7/34 WELL COMPLETED (DATE) 8/6/34

OIL WELL

CAS WEL

DRY HOLE

ABANDONED WELL

Elevation 685.3'

CROSS OUT THREE OF THE ABOVE
 WELL RECORD

DATE OF SHOT _____ NUMBER OF QUARTS _____
 1st 24 HOURS PRODUCTION 1800 bbls., natural BARRELS OR FEET
 2nd " " " " " "
 3rd " " " " " "
 4th " " " " " "
 5th " " " " " "

SAND AND CASING

CASING SIZE	WEIGHT	CASING Feet Inches	SAND Name and Nature	TOP	BOTTOM	TOP PAY	BOTTOM PAY	SALT WATER
10 "		250	Spray	1040				
8 1/4		785	Marshall	1080	1200			
6-5/8"		1296	Red Rock	1200	1284			
5-3/16"		3385	Sunbury	2290	2309			
			Berea	2309	2360			
			Antrim	2410				
			Traverse	2815				
			Dundee	3383		3399	3423	
			Total Depth		3423			

REMARKS _____

NOTE:—MAKE COPY TO KEEP FOR REFERENCE AND SEND ORIGINAL TO CHICAGO OFFICE. LIST MATERIAL CHARGEABLE TO WELL ON OTHER SIDE.

SIGNED

C. R. Ottensky

SUPT. OR FOREMAN