



Western Michigan University
ScholarWorks at WMU

Legacy Scout Tickets from Pure Oil Company

8-20-2021

MGRRE_PureOilScoutTickets_Campbell, J.
W._6_21111020490000

MGRRE
Western Michigan University

Follow this and additional works at: <https://scholarworks.wmich.edu/pure>



Part of the Geology Commons

WMU ScholarWorks Citation

MGRRE, "MGRRE_PureOilScoutTickets_Campbell, J. W._6_21111020490000" (2021). *Legacy Scout Tickets from Pure Oil Company*. 5549.
<https://scholarworks.wmich.edu/pure/5549>

This Document is brought to you for free and open access via ScholarWorks at WMU. It has been accepted for inclusion in Legacy Scout Tickets from Pure Oil Company by an authorized administrator of ScholarWorks at WMU. See the National Digital Catalogue - Science Base Catalogue for more collections submitted by MGRRE.



MGRRE_PureOilScoutTickets_Campbell, J. W._6_21111020490000

API 21111020490000

Permit Number 2049

Lease Name Campbell, J. W.

Well Number 6

County Midland

Township 13N

Range 01W

Section 18

2021 DEQ or Pure co_name Summit Petroleum Corporation

Pure Number 665

Latitude 43.51445

Longitude -84.47036















THE PURE OIL COMPANY
LOCATION REPORT

Date March 21, 1945 Corrected A.F.E. No. _____
Division Mich. Producing District _____ Lease J. W. Campbell
Acres _____ Lease No. _____ Elevation _____ Well No. 6 (Serial No. 665)
Quadrangle SE NE SE Sec. 18 Twp. 13 N Rge. 1 W ~~Box~~ ~~Dist~~ Twp. Porter
Survey _____ County Midland State Michigan
Operator Evaluation & Sales Service Map Porter Township, Midland County

____ Feet from North Line of Lease
____ " " East " " "
____ " " South " " "
____ " " West " " "
____ Feet from North Line of Section
____ " " East " " "
____ " " South " " "
____ " " West " " "

LEGEND

○ Location

 Gas Well	 Dry Showing Gas
 Oil Well	 Abandoned Location
 Gas - Distillate Well	 or  Abandoned Gas Well
 or  Dry Hole	 or  Abandoned Oil Well
 Dry Showing Oil	 or  Input Well

See plat - Midland #665.



Remarks: Change of operator. Scale _____

Submitted by Scouting Dept. ~~XXXXXXXXXX~~ Approved by _____ Division Manager

Approved by _____ Vice-President - General Manager

Date

MICH ST 1882 COLLECTED

LOCATION REPORT

A'E'E' NO'

THE OIL COMPANY

DATE 8/2/34 CORRECTED corrected LOCATION REPORT CORRECTED No. 665
 STATE Mich COUNTY Midland DIST. Porter SEC. 18 TOWN 13N RANGE 1W
 STATE Michigan COUNTY Midland TWP. Porter SEC. 18 TOWN 13N RANGE 1W
 WELL No. 6 (SERIAL No. 665) FARM J. W. Campbell ACRES
 NAME OF STREAM OR WATERS QUADRANGLE SE-NE-SE
SE-NE-SE

OPERATOR Strange & Fortney MAP Porter Township, Midland County
Strange & Fortney Porter Twp - Mid. Co
 Feet from North Line of Farm

330 330 " " East " " "
230 230 " " South " " "
 " " West " " "
860 860 Feet from North Line of Section 7/4
330 330 " " East " " "
 " " South " " "
 " " West " " "

LEGEND

O LOCATION

① RIG

⊕ DRILLING

⊗ GAS WELL

● OIL WELL

⬮ SMALL OIL WELL

⬮ DRY HOLE

⬮ DRY SHOWING OIL

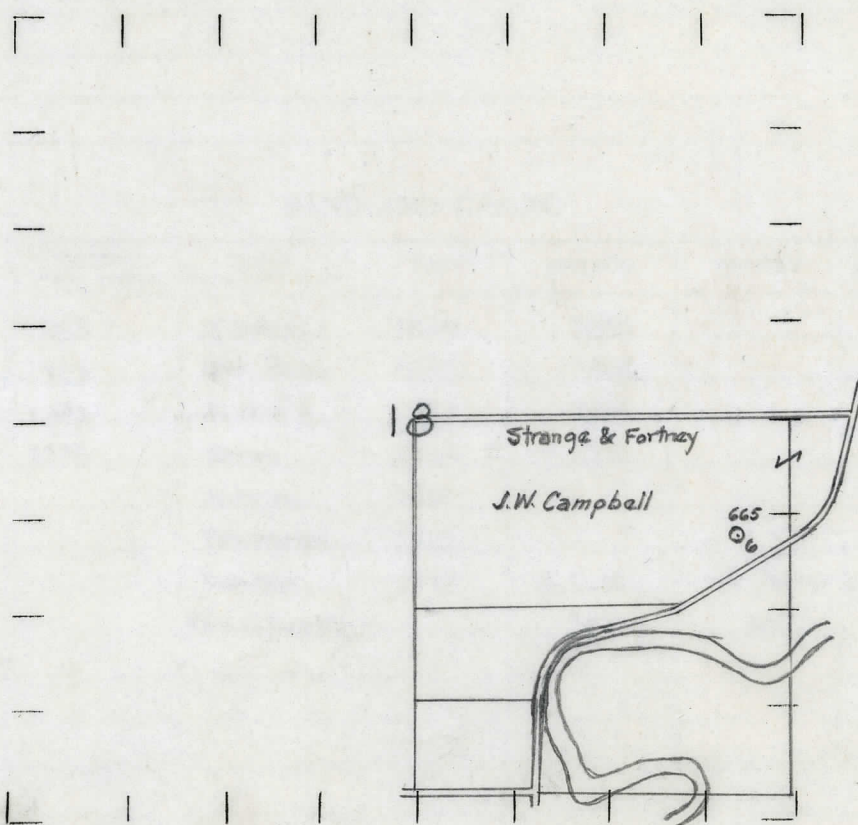
⬮ DRY SHOWING GAS

⬮ ABANDONED LOCATION

⬮ ABANDONED GAS WELL

⬮ ABANDONED OIL WELL

NOTE: Below make tracing from map, (when no map is obtainable make sketch) showing farm, center of section, this location with measurements and also wells, dry holes, or other locations in the vicinity of this location. Make copy to keep for reference and send original to Columbus office.



REMARKS:

Corrected - Loc. Measurements.Corrected location measurements.

SIGNED

R. D. Meyer
 Superintendent or Foreman.

