



Western Michigan University
ScholarWorks at WMU

Legacy Scout Tickets from Pure Oil Company

8-20-2021

MGRRE_PureOilScoutTickets_Bond Harry_2_21111025590000

MGRRE

Western Michigan University

Follow this and additional works at: <https://scholarworks.wmich.edu/pure>



Part of the Geology Commons

WMU ScholarWorks Citation

MGRRE, "MGRRE_PureOilScoutTickets_Bond Harry_2_21111025590000" (2021). *Legacy Scout Tickets from Pure Oil Company*. 5622.

<https://scholarworks.wmich.edu/pure/5622>

This Document is brought to you for free and open access via ScholarWorks at WMU. It has been accepted for inclusion in Legacy Scout Tickets from Pure Oil Company by an authorized administrator of ScholarWorks at WMU. See the National Digital Catalogue - Science Base Catalogue for more collections submitted by MGRRE.



MGRRE_PureOilScoutTickets_Bond Harry_2_21111025590000

API 21111025590000

Permit Number 2559

Lease Name Bond Harry

Well Number 2

County Midland

Township 13N

Range 01W

Section 7

2021 DEQ or Pure co_name Turner Petroleum Corporation

Pure Number 791

Latitude 43.52526

Longitude -84.47296

THE PURE OIL COMPANY

DATE February 1, 1939

LOCATION REPORT

No. 791

STATE Michigan COUNTY Midland DIST. Porter TWP. Porter SEC. 7 TOWN 13 N RANGE 1 W
 WELL No. 2 (SERIAL No. 791) FARM Harry J. Bond ACRES SW-SE-SE

NAME OF STREAM OR WATERS _____ QUADRANGLE SW SE SE

OPERATOR Turner Petroleum Corporation Map Porter Township, Midland County
Turner Pet. Corp. Porter-Mid.

Feet from North Line of Farm

" " East " " "

" " South " " "

" " West " " "

Feet from North Line of Section

" " East " " "

" " South " " "

" " West " " "

LEGEND

○ LOCATION

① RIG

⊕ DRILLING

☀ GAS WELL

● OIL WELL

⦿ SMALL OIL WELL

⊖ DRY HOLE

⦿ DRY SHOWING OIL

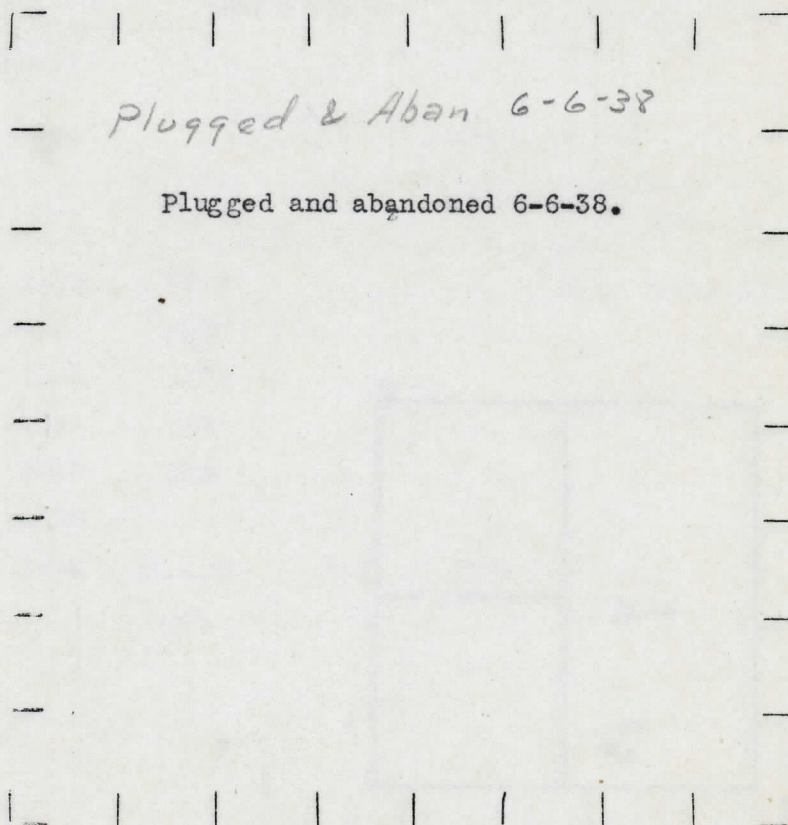
☀ DRY SHOWING GAS

⊖ ABANDONED LOCATION

☀ ABANDONED GAS WELL

⦿ ABANDONED OIL WELL

NOTE: Below make tracing from map, (when no map is obtainable make sketch) showing farm, center of section, this location with measurements and also wells, dry holes, or other locations in the vicinity of this location.



REMARKS:

SIGNED

Superintendent or Foreman.

DATE June 3, 1937 Corrected LOCATION REPORT NO. 791

STATE Michigan COUNTY Midland DIST. Porter SEC. 7 TOWN 13 N RANGE 1 W

WELL No. 2 (SERIAL No. 791) FARM Harry J. Bond ACRES

NAME OF STREAM OR WATERS QUADRANGLE SW-SE-SE

OPERATOR Turner Petroleum Corporation Map Porter Township, Midland County

Feet from North Line of Farm

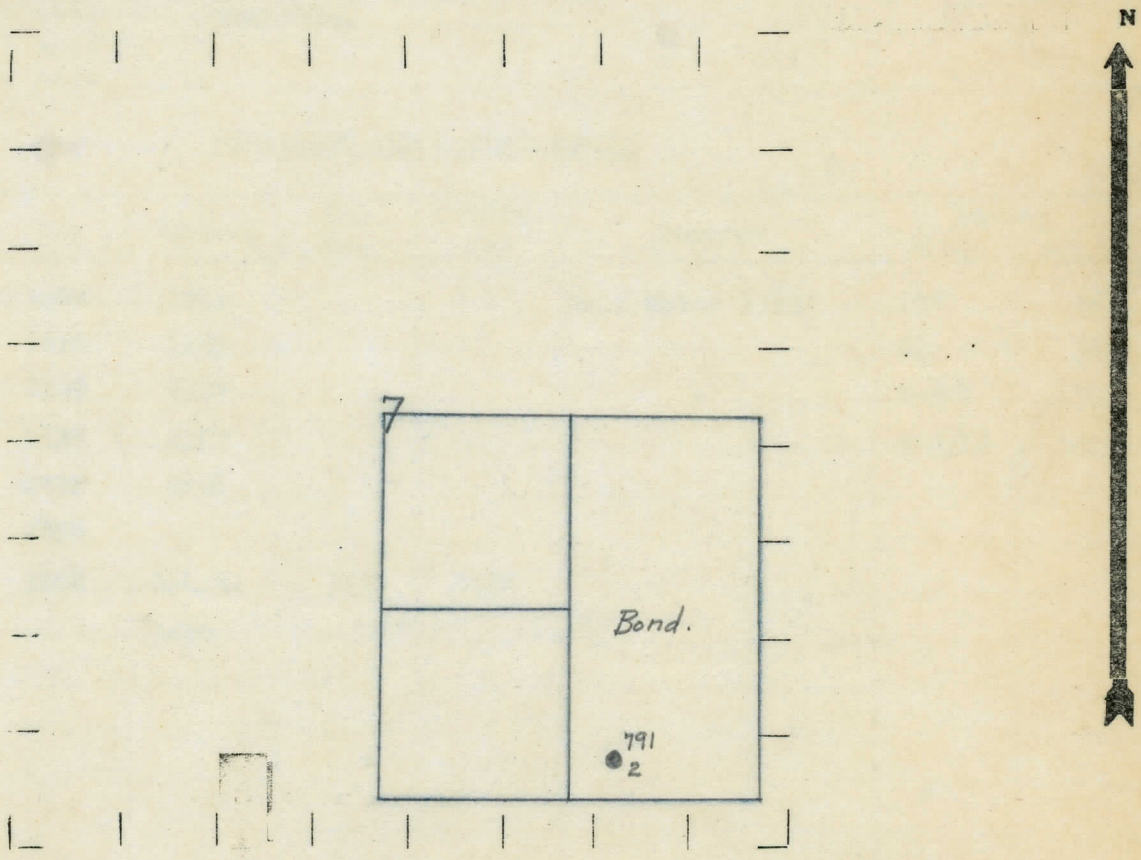
300 300 East " " "
300 300 South " " "
300 300 West " " "

Feet from North Line of Section

102 1020 East " " "
300 300 South " " "
West " " "

- LEGEND
- LOCATION
 - ⊙ RIG
 - ⊕ DRILLING
 - ☀ GAS WELL
 - OIL WELL
 - ⬮ SMALL OIL WELL
 - ⊙ DRY HOLE
 - ⬮ DRY SHOWING OIL
 - ⊕ DRY SHOWING GAS
 - ⬮ ABANDONED LOCATION
 - ☀ ABANDONED GAS WELL
 - ⬮ ABANDONED OIL WELL

NOTE: Below make tracing from map, (when no map is obtainable make sketch) showing farm, center of section, this location with measurements and also wells, dry holes, or other locations in the vicinity of this location.



REMARKS:

SIGNED R. d. Guger
Superintendent or Foreman.

DATE June 13, 1935

LOCATION REPORT

No. 791

STATE Michigan COUNTY Midland DIST. Porter TWP. Porter SEC. 7 TOWN 13N RANGE 14W
WELL No. 2 (SERIAL No. 791) FARM Harry Bond ACRES

NAME OF STREAM OR WATERS QUADRANGLE SW-SE-SE SW-SE-SE

OPERATOR Fred W. Turner Map Porter Township, Midland County
Fred W. Turner Porter - Midland

Feet from North Line of Farm

East

330 330 South

300 330 West

Feet from North Line of Section

102 01020 East

330 330 South

West

LEGEND

○ LOCATION

⊕ RIG

⊕ DRILLING

⊕ GAS WELL

● OIL WELL

● SMALL OIL WELL

⊕ DRY HOLE

⊕ DRY SHOWING OIL

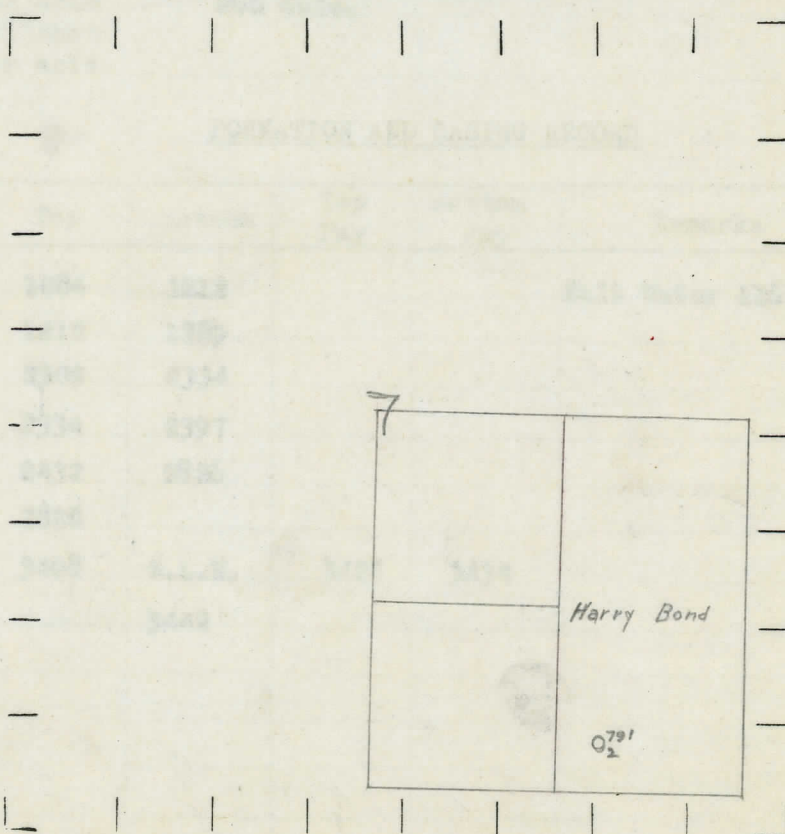
⊕ DRY SHOWING GAS

⊕ ABANDONED LOCATION

⊕ ABANDONED GAS WELL

⊕ ABANDONED OIL WELL

NOTE: Below make tracing from map, (when no map is obtainable make sketch) showing farm, center of section, this location with measurements and also wells, dry holes, or other locations in the vicinity of this location.



REMARKS:

SIGNED

R. A. Baga

Superintendent or Foreman.

Michigan Producing Division

Date **8/29/35** No. **791**
State **Michigan** County **Midland** Dist. **Porter**
(Serial No.) Twp. **7** Sec. **13N** Rge. **1W**
Well No. **2** (County No.) **791** Farm **Harry Bond** Acres
Operator **Fred W. Turner** by
Information secured from **Scouting Dept.**
Date well started **6/19/35** Date well completed **8/16/35** Elevation **688'**

PRODUCTION RECORD

1st 24 hours natural 30 bbls.. natl.

2nd 24 hours natural

Date of shot No.of
quarts From to From to

Date of acid 8/24/35 No.of gallons 500

1st 24 hours after ~~acid~~ shot 200 bbls.

2nd 24 hours after acid shot

FORMATION AND CASING RECORD

[illegible]

Remarks Show Oil 2334-2339'

Signed