



Western Michigan University
ScholarWorks at WMU

Legacy Scout Tickets from Pure Oil Company

8-20-2021

**MGRRE_PureOilScoutTickets_Bowland, I. J. and Houseman, John
et al_1-B_21111033290000**

MGRRE
Western Michigan University

Follow this and additional works at: <https://scholarworks.wmich.edu/pure>



Part of the Geology Commons

WMU ScholarWorks Citation

MGRRE, "MGRRE_PureOilScoutTickets_Bowland, I. J. and Houseman, John et al_1-B_21111033290000" (2021). *Legacy Scout Tickets from Pure Oil Company*. 5647.
<https://scholarworks.wmich.edu/pure/5647>

This Document is brought to you for free and open access via ScholarWorks at WMU. It has been accepted for inclusion in Legacy Scout Tickets from Pure Oil Company by an authorized administrator of ScholarWorks at WMU. See the National Digital Catalogue - Science Base Catalogue for more collections submitted by MGRRE.



MGRRE_PureOilScoutTickets_Bowland, I. J. and Houseman, John et al_1-B_21111033290000

API 21111033290000

Permit Number 3329

Lease Name Bowland, I. J. and Houseman, John et al

Well Number 1-B

County Midland

Township 15N

Range 02W

Section 9

2021 DEQ or Pure co_name Obenauer, Davison

Pure Number 873

Latitude 43.70863

Longitude -84.56373

THE PURE OIL COMPANY

Date 1-13-43 Corrected LOCATION REPORT A.F.E. No. _____
Division Mich. Producing District _____ Lease Bowland-Houseman, et al
Acres _____ Lease No. _____ Elevation _____ Well No. 1 (Serial No. 873)
Quadrangle NE SW NW Sec. 19 Twp. 15 N Rge. 2 W ~~BRX~~ ~~DISX~~ Twp. Geneva
Survey _____ County Midland State Michigan
Operator Davison Obenauer Map Geneva Township, Midland Township

Feet from North Line of Lease

" " East " " "
" " South " " "
" " West " " "

Feet from North Line of Section

" " East " " "
" " South " " "
" " West " " "

LEGEND

○ Location



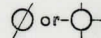
Gas Well



Oil Well



Gas - Distillate Well



or Dry Hole



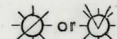
Dry Showing Oil




Dry Showing Gas




Abandoned Location



or Abandoned Gas Well



or Abandoned Oil Well



or Input Well

See plat - Serial No. Midland 873.

N

Remarks: Change of operator. Scale _____

Submitted by J.S. ~~Civil Engineer~~ Approved by _____ Division Manager

Approved by _____ Vice-President - General Manager

Date June 11, 1936 Collected THE PURE OIL COMPANY LOCATION REPORT
STATE Michigan COUNTY Midland DIST. Geneva SEC. 19 TOWN 15 N RANGE 2 W
WELL No. 1 (SERIAL No. 873) FARM Bowland-Houseman, et al ACRES 16-50-NW
NAME OF STREAM OR WATERS _____ QUADRANGLE NE SW NW

OPERATOR Guy M. Obenauer Map Geneva Township, Midland County

Guy M. Obenauer
Feet from North Line of Farm

330 330 " " East " " "
990 990 " " South " " "
" " West " " "

Feet from North Line of Section

" " East " " "
990 990 " " South " 1/4 "
990 990 " " West " " "

○ LOCATION

⊕ RIG

⊕ DRILLING

☀ GAS WELL

● OIL WELL

⬮ SMALL OIL WELL

⊕ DRY HOLE

⬮ DRY SHOWING OIL

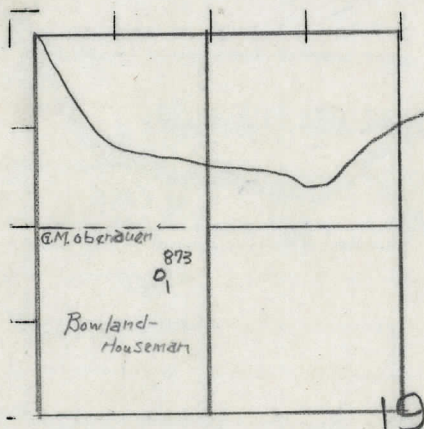
⊕ DRY SHOWING GAS

⊕ ABANDONED LOCATION

☀ ABANDONED GAS WELL

⬮ ABANDONED OIL WELL

NOTE: Below make tracing from map, (when no map is obtainable make sketch) showing farm, center of section, this location with measurements and also wells, dry holes, or other locations in the vicinity of this location.



REMARKS: Change in operator

SIGNED

R. L. Grace

Superintendent or Foreman.

STATE Michigan COUNTY Midland DIST. Geneva SEC. 19 TOWN 15 N RANGE 24 W
 DATE March 19, 1936 LOCATION REPORT No. 873
 WELL No. 1 (SERIAL No. 873) FARM Bowland-Houseman, et al ACRES NE-SW-NW
 NAME OF STREAM OR WATERS Brehm-Hollman Oil Corp. QUADRANGLE Geneva Township, Midland County
 OPERATOR Brehm-Hollman Oil Corporation Map Geneva Township, Midland County

Feet from North Line of Farm
330 330 " " East " " "
990 990 " " South " " "
 " " West " " "

Feet from North Line of Section
 " " East " " "
990 990 " " South " 1/4 "
990 990 " " West " " "

○ LOCATION

⊙ RIG

⊕ DRILLING

☼ GAS WELL

● OIL WELL

◆ SMALL OIL WELL

LEGEND

⊙ DRY HOLE

◆ DRY SHOWING OIL

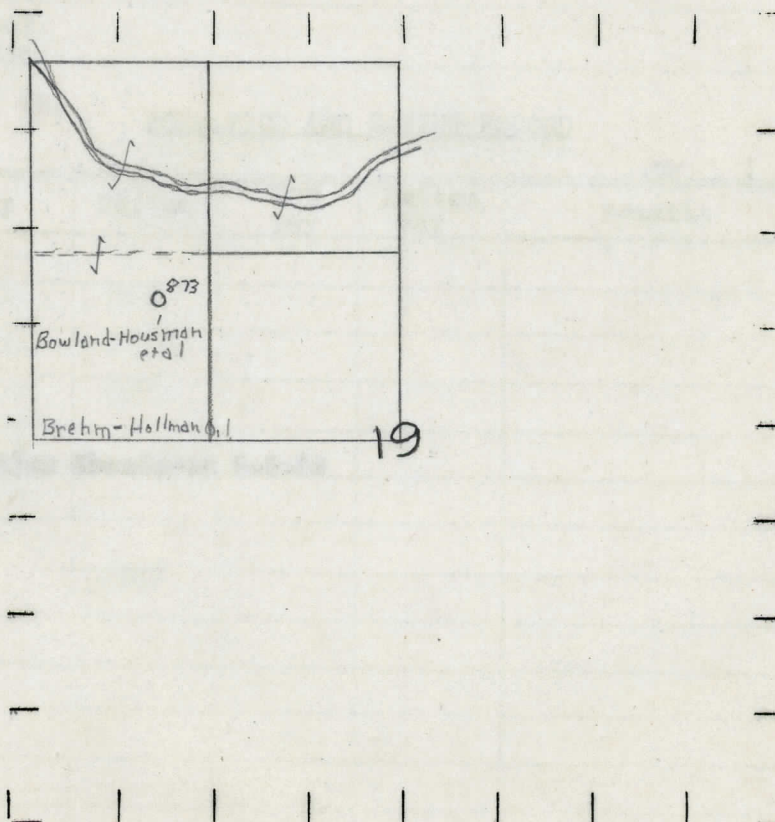
⊙ DRY SHOWING GAS

⊙ ABANDONED LOCATION

☼ ABANDONED GAS WELL

● ABANDONED OIL WELL

NOTE: Below make tracing from map, (when no map is obtainable make sketch) showing farm, center of section, this location with measurements and also wells, dry holes, or other locations in the vicinity of this location.



REMARKS:

SIGNED

R. L. Yeager
Superintendent or Foreman.

Signed

DIATSON

Date November 12, 1936 No. 873
State Michigan County Midland Dist. _____
Twp. Geneva Sec. 19 Twp. 15 N Rge. 2 W
(Serial No.) _____
Well No. 1 (County No.) 873 Farm Bowland and Houseman, et al Acres _____
Operator Guy M. Obernauer, Trustee by _____
Information secured ~~from~~ Scouting Department
Date well started 6-8-36 Date well completed 10-31-36 Elevation 698.1

PRODUCTION RECORD

1st 24 hours natural **Dry Hole**

2nd 24 hours natural

Date of shot No. of quarts From to From to

Date of acid No. of gallons

shot

1st 24 hours after acid

shot

2nd 24 hours after acid

FORMATION AND CASING RECORD

[illegible]

Remarks Show oil and gas 3020-show oil 3655-show oil and gas 3659-3661-salt water 3676-3677.

Signed