



Western Michigan University
ScholarWorks at WMU

Legacy Scout Tickets from Pure Oil Company

8-20-2021

MGRRE_PureOilScoutTickets_Gaertner, Hugo_3_21115067670000

MGRRE

Western Michigan University

Follow this and additional works at: <https://scholarworks.wmich.edu/pure>



Part of the Geology Commons

WMU ScholarWorks Citation

MGRRE, "MGRRE_PureOilScoutTickets_Gaertner, Hugo_3_21115067670000" (2021). *Legacy Scout Tickets from Pure Oil Company*. 6052.

<https://scholarworks.wmich.edu/pure/6052>

This Document is brought to you for free and open access via ScholarWorks at WMU. It has been accepted for inclusion in Legacy Scout Tickets from Pure Oil Company by an authorized administrator of ScholarWorks at WMU. See the National Digital Catalogue - Science Base Catalogue for more collections submitted by MGRRE.



MGRRE_PureOilScoutTickets_Gaertner, Hugo_3_21115067670000

API 21115067670000

Permit Number 6767

Lease Name Gaertner, Hugo

Well Number 3

County Monroe

Township 06S

Range 06E

Section 19

2021 DEQ or Pure co_name McPheron, M. R.

Pure Number 53

Latitude 41.93978

Longitude -83.75867

SERIAL NO. 53

STATE Michigan ~~PSH~~ Monroe CO.
 OPERATOR M. R. McPheron
 FARM Hugo Gaertner WELL NO. 3
 TWP. Dundee S. 19 T. 6S R. 6E
~~SURVEY~~
 LOC. NW SW SE

WILDCAT ☐ FIELD ☐ FIELD NAME _____
 MAP NO. _____ CO-ORD. _____ ELEV. _____
 STATUS _____

Operator's name changed from:
 James S. Brailey

NORTH

DATE 8-7-50 SCOUT H. J. G.

THE PURE OIL COMPANY

Date 2-3-43 Corrected LOCATION REPORT A.F.E. No. _____

Division Michigan Producing District _____ Lease Hugo Gaertner

Acres _____ Lease No. _____ Elevation _____ Well No. 3 (Serial No. 53)

Quadrangle NW SW SE Sec. 19 Twp. 6 S Rge. 6 E ~~X BULK~~ ~~X CASE~~ Twp. Dundee














Survey _____ County Monroe State Michigan

Operator James S. Brailey Map Dundee Township, Monroe County

_____	Feet from North Line of Lease
_____	" " East " " "
_____	" " South " " "
_____	" " West " " "
_____	Feet from North Line of Section
_____	" " East " " "
_____	" " South " " "
_____	" " West " " "

LEGEND

○ Location

- | | |
|---|---|
|  Gas Well |  Dry Showing Gas |
|  Oil Well |  Abandoned Location |
|  Gas - Distillate Well |  Abandoned Gas Well |
|  or  Dry Hole |  or  Abandoned Oil Well |
|  Dry Showing Oil |  or  Input Well |

See plat - Serial No. Monroe 53.



Remarks: Change of operator. Scale _____

Submitted by J. S. - Scouting Department Approved by _____ Division Manager

~~X Civil Engineer~~

Approved by _____ Vice-President - General Manager

THE OIL COMPANY

DATE September 21, 1939

LOCATION REPORT

No. 53

STATE Mich. COUNTY Monroe DIST. Dundee SEC. 19 TOWN 6 S RANGE 6 E

WELL No. 3 (SERIAL No. 53) FARM H. Gaertner ACRES

NAME OF STREAM OR WATERS QUADRANGLE NW 1/4 SE 1/4

OPERATOR A. V. Oil & Gas Company Map Dundee Township, Monroe County

440 Feet from North Line of Farm

" " East " " "

" " South " " "

2250 " " West " " "

Feet from North Line of Section

" " East " " "

1880 " " South " " "

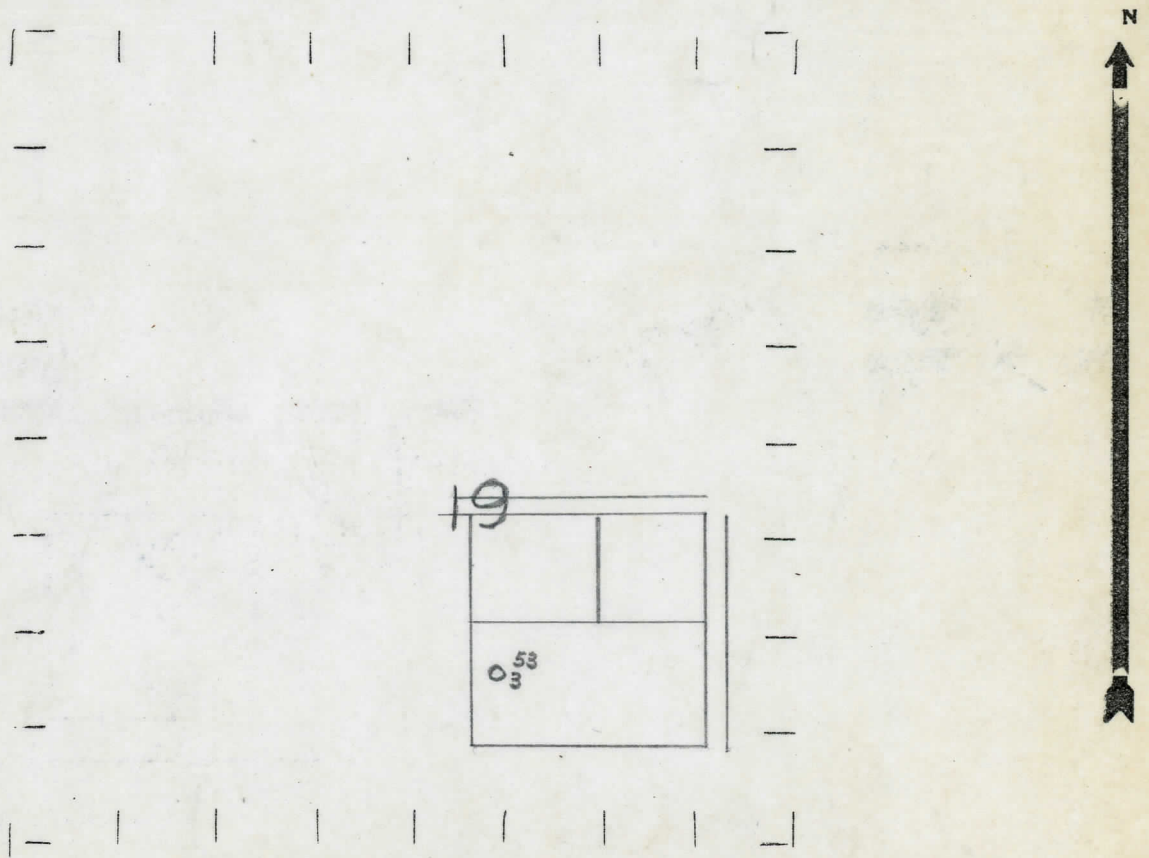
2250 " " West " 1/4 "

Sp 9-19-39

LEGEND

- O LOCATION
- ⊕ RIG
- ⊕ DRILLING
- ☼ GAS WELL
- OIL WELL
- ⬮ SMALL OIL WELL
- ⊙ DRY HOLE
- ⬮ DRY SHOWING OIL
- ☼ DRY SHOWING GAS
- ⊙ ABANDONED LOCATION
- ☼ ABANDONED GAS WELL
- ⬮ ABANDONED OIL WELL

NOTE: Below make tracing from map, (when no map is obtainable make sketch) showing farm, center of section, this location with measurements and also wells, dry holes, or other locations in the vicinity of this location.



REMARKS:

SIGNED

Superintendent or Foreman.

COMPLETION RECORD OF WELLS DRILLED BY OTHER OPERATORS

Michigan Producing Division

Date December 13, 1939 No. 53

State Mich. County Monroe Dist. Dundee Twp. 19 Sec. 6 S Rge. 6 E

(Serial No.)

Well No. 3 (County No.) 53 Farm Hugo Gaertner Acres

Operator A. V. Oil & Gas Company By Scouting Department

Information secured from

Date well started 9-19-39 Dated well completed 11-26-39 Elevation 676.7

PRODUCTION RECORD

1st 24 hours natural 800 Barrels

2nd 24 hours natural

Date of shot	No. of quarts	From	to	From	to

Date of acid	No. of gallons
--------------	----------------

shot
1st 24 hours after acid

shot

2nd 24 hours after acid

FORMATION AND CASING RECORD

[illegible]

Remarks. Gauges: 11-29-39 800 bbls.; 11-30-39 800 bbls.; 12-1-39 750 bbls.; 12-2-39 650 bbls.; 12-3-39 600 bbls.; 12-4-39 488 bbls. On 12-11-39 the well had settled to between 200 and 300 barrels per day.

Signed D. C. Shackelford