



Western Michigan University
ScholarWorks at WMU

Legacy Scout Tickets from Pure Oil Company

8-20-2021

MGRRE_PureOilScoutTickets_Bragg, Lamont and Wife & Son_1_21115069280000

MGRRE
Western Michigan University

Follow this and additional works at: <https://scholarworks.wmich.edu/pure>



Part of the Geology Commons

WMU ScholarWorks Citation

MGRRE, "MGRRE_PureOilScoutTickets_Bragg, Lamont and Wife & Son_1_21115069280000" (2021).
Legacy Scout Tickets from Pure Oil Company. 6056.
<https://scholarworks.wmich.edu/pure/6056>

This Document is brought to you for free and open access via ScholarWorks at WMU. It has been accepted for inclusion in Legacy Scout Tickets from Pure Oil Company by an authorized administrator of ScholarWorks at WMU. See the National Digital Catalogue - Science Base Catalogue for more collections submitted by MGRRE.



**MGRRE_PureOilScoutTickets_Bragg, Lamont and Wife &
Son_1_21115069280000**

API 21115069280000

Permit Number 6928

Lease Name Bragg, Lamont and Wife & Son

Well Number 1

County Monroe

Township 06S

Range 06E

Section 30

2021 DEQ or Pure co_name Harson, William G. and David, Fred L.

Pure Number 57

Latitude 41.93183















Longitude -83.76567

THE PURE OIL COMPANY
THE PURE OIL COMPANY

Date November 27, 1942 A.F.E. No. _____
 Division Michigan Producing District _____ Lease Lamont Bros.
 Acres _____ Lease No. _____ Elevation _____ Well No. 1 (Serial No. 57)
 Quadrangle NE NW SW Sec. 30 Twp. 6 S Rge. 6 E ~~XBUCK~~
 Dundee ~~XDIST~~
 Survey _____ County Monroe State Michigan
 Operator Harsin and David Map Dundee Township, Monroe County


_____ Feet from North Line of Lease
 " " East " " "
 " " South " " "
 " " West " " "
 _____ Feet from North Line of Section
 " " East " " "
 " " South " " "
 " " West " " "

LEGEND

○ Location
 Gas Well
 Oil Well
 Gas - Distillate Well
 or  Dry Hole
 Dry Showing Oil
 Dry Showing Gas
 Abandoned Location
 or  Abandoned Gas Well
 or  Abandoned Oil Well
 or  Input Well

Plugged and abandoned 10-29-42.

Total Depth 2131'.



Remarks: _____

 Submitted by _____ Civil Engineer Approved by _____ Division Manager
 Approved by _____ Vice-President - General Manager

DATE Oct. 26, 1939 LOCATION REPORT No. 51
 STATE Mich COUNTY Monroe DIST. Dundee SEC. 30 TOWN 6-S RANGE 6-E
 WELL No. 1 (SERIAL No. 57) FARM Lamont Bros. ACRES
 NAME OF STREAM OR WATERS _____ QUADRANGLE NE-NW-SW

OPERATOR Harsin & David Map Dundee-Monroe
230 230 Feet from North Line of Farm
200 250 " " East " " "
 " " South " " "
 " " West " " "
230 230 Feet from North Line of Section
 " " East " " "
 " " South " " "
1120 1120 " " West " " "

LEGEND

○ LOCATION

① RIG

⊕ DRILLING

☀ GAS WELL

● OIL WELL

⬮ SMALL OIL WELL

⊙ DRY HOLE

⬮ DRY SHOWING OIL


☀ DRY SHOWING GAS

⊙ ABANDONED LOCATION

☀ ABANDONED GAS WELL

⬮ ABANDONED OIL WELL

NOTE: Below make tracing from map. (when no map is obtainable make sketch) showing farm, center of section, this location with measurements and also wells, dry holes, or other locations in the vicinity of this location.



REMARKS: _____

SIGNED _____

Superintendent or Foreman.

Signed **D. C. Shackelford**