



Western Michigan University
ScholarWorks at WMU

Legacy Scout Tickets from Pure Oil Company

8-20-2021

MGRRE_PureOilScoutTickets_Roe, Frank_6_21115073640000

MGRRE

Western Michigan University

Follow this and additional works at: <https://scholarworks.wmich.edu/pure>



Part of the Geology Commons

WMU ScholarWorks Citation

MGRRE, "MGRRE_PureOilScoutTickets_Roe, Frank_6_21115073640000" (2021). *Legacy Scout Tickets from Pure Oil Company*. 6068.

<https://scholarworks.wmich.edu/pure/6068>

This Document is brought to you for free and open access via ScholarWorks at WMU. It has been accepted for inclusion in Legacy Scout Tickets from Pure Oil Company by an authorized administrator of ScholarWorks at WMU. See the National Digital Catalogue - Science Base Catalogue for more collections submitted by MGRRE.



MGRRE_PureOilScoutTickets_Roe, Frank_6_21115073640000

API 21115073640000

Permit Number 7364

Lease Name Roe, Frank

Well Number 6

County Monroe

Township 06S

Range 06E

Section 19

2021 DEQ or Pure co_name McPheron, M. R.

Pure Number 69

Latitude 41.9438342

Longitude -83.7642458














THE PURE OIL COMPANY
THE PURE OIL COMPANY

Date 2-3-43 Corrected LOCATION REPORT A.F.E. No. _____
 Division Mich. Producing District _____ Lease Frank Roe
 Acres _____ Lease No. _____ Elevation _____ Well No. 6 (Serial No. 69)
 Quadrangle NW NE SW Sec. 19 Twp. 6 S Rge. 6 E Twp. Dundee
 Survey _____ County Monroe State Michigan
 Operator M.R. McPherson - 8-7-50
James S. Brailley Map Dundee Township, Monroe County

_____. Feet from North Line of Lease
 " " East " " "
 " " South " " "
 " " West " " "
 _____. Feet from North Line of Section
 " " East " " "
 " " South " " "
 " " West " " "

LEGEND

○ Location

- | | |
|---|---|
|  Gas Well |  Dry Showing Gas |
|  Oil Well |  Abandoned Location |
|  Gas - Distillate Well |  Abandoned Gas Well |
|  or  Dry Hole |  or  Abandoned Oil Well |
|  Dry Showing Oil |  or  Input Well |

See plat - Serial No. Monroe 69.

N

Remarks: Change of operator.

Scale _____

Submitted by J.S. - Scouting Dept.

Oil Engineer

Approved by _____

Division Manager

Approved by _____

Vice-President - General Manager

THE OIL COMPANY

DATE February 21, 1940 LOCATION REPORT No. 69
STATE Michigan COUNTY Monroe DISTRICT Dundee
WELL No. 6 (SERIAL No. 69) FARM Frank Roe SEC. 19 TOWN 6 S RANGE 6 E ACRES

NAME OF STREAM OR WATERS QUADRANGLE NW-NE-SW NW NE SW

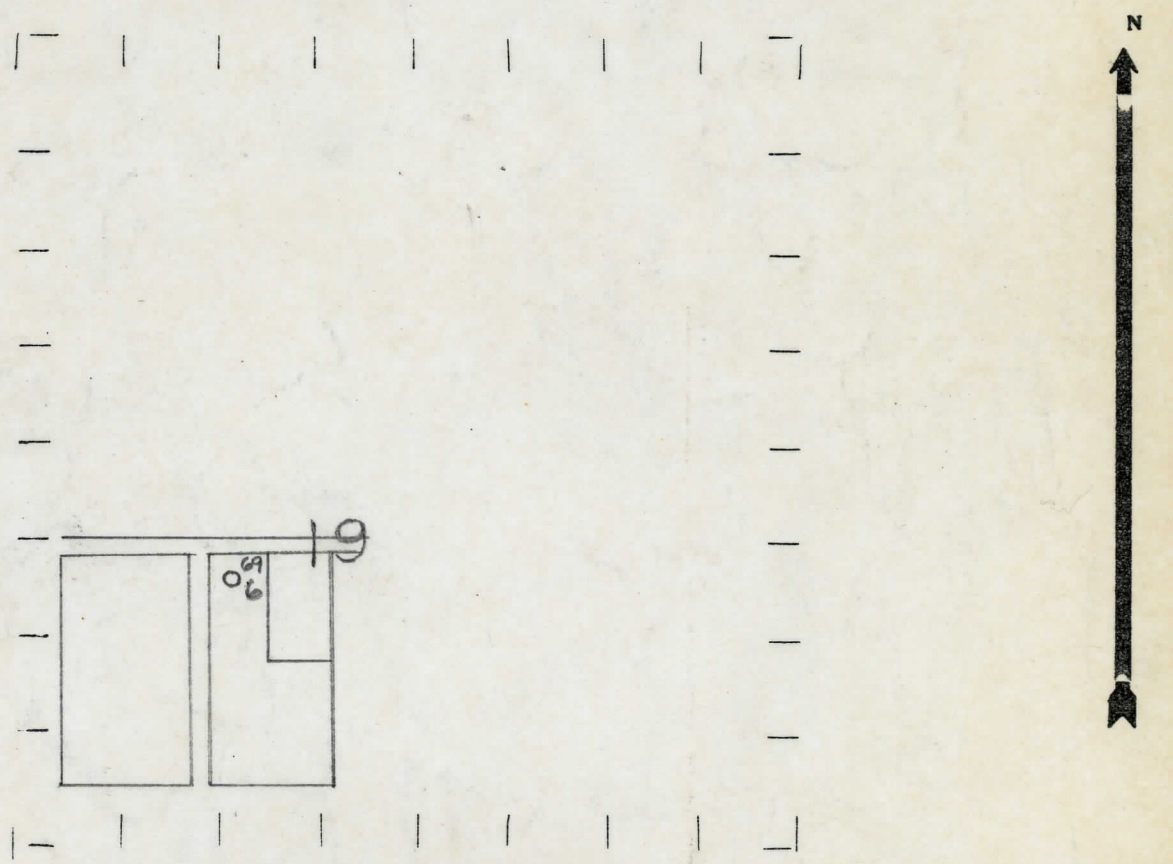
OPERATOR A. V. Oil and Gas Company Map Dundee Township, Monroe County
2200 Feet from North Line of Farm Dundee - Monroe

2200 Feet from North Line of Farm
East
South
West
2220 Feet from North Line of Section
East 1/4
South
West

LEGEND

- LOCATION
- ⊙ RIG
- ⊕ DRILLING
- ☼ GAS WELL
- OIL WELL
- ⦿ SMALL OIL WELL
- ⊖ DRY HOLE
- ⦿ DRY SHOWING OIL
- ⊖ DRY SHOWING GAS
- ⦿ ABANDONED LOCATION
- ☼ ABANDONED GAS WELL
- ⦿ ABANDONED OIL WELL

NOTE: Below make tracing from map, (when no map is obtainable make sketch) showing farm, center of section, this location with measurements and also wells, dry holes, or other locations in the vicinity of this location.



REMARKS:

SIGNED

Superintendent or Foreman.

PRODUCTION RECORD

FORMATION AND CASING RECORD

Remarks

D. C. Shackelford