



Western Michigan University  
ScholarWorks at WMU

---

Legacy Scout Tickets from Pure Oil Company

---

8-20-2021

**MGRRE\_PureOilScoutTickets\_Bragg,  
Lamonte\_B-2\_21115084490000**

MGRRE  
*Western Michigan University*

Follow this and additional works at: <https://scholarworks.wmich.edu/pure>



Part of the Geology Commons

---

#### WMU ScholarWorks Citation

MGRRE, "MGRRE\_PureOilScoutTickets\_Bragg, Lamonte\_B-2\_21115084490000" (2021). *Legacy Scout Tickets from Pure Oil Company*. 6092.  
<https://scholarworks.wmich.edu/pure/6092>

This Document is brought to you for free and open access via ScholarWorks at WMU. It has been accepted for inclusion in Legacy Scout Tickets from Pure Oil Company by an authorized administrator of ScholarWorks at WMU. See the National Digital Catalogue - Science Base Catalogue for more collections submitted by MGRRE.



---

**MGRRE\_PureOilScoutTickets\_Bragg, Lamonte\_B-2\_21115084490000**

API 21115084490000

Permit Number 8449

Lease Name Bragg, Lamonte

Well Number B-2

County Monroe

Township 06S

Range 06E

Section 30

2021 DEQ or Pure co\_name Consolidated Development Operations, Hall, Richard Agent

Pure Number 94

Latitude 41.92698

Longitude -83.76583

**THE PURE OIL COMPANY**  
**LOCATION REPORT**

Date August 13, 1943 A.F.E. No. \_\_\_\_\_

Division Mich. Producing District \_\_\_\_\_ Lease LaMonte Bragg

Acres \_\_\_\_\_ Lease No. \_\_\_\_\_ Elevation \_\_\_\_\_ Well No. B-2 (Serial No. 94)

Quadrangle SE NW SW Sec. 30 Twp. 6 S Rge. 6 E Twp. Dundee

Survey \_\_\_\_\_ County Monroe State Michigan

Operator Consolidated Developers, Richard Hall, Map Dundee Township, Monroe County  
Agent and General Manager

Feet from North Line of Lease

" " East " " "

" " South " " "

" " West " " "

Feet from North Line of Section

" " East " " "

" " South " " "

" " West " " "

**LEGEND**

○ Location



Gas Well



Dry Showing Gas



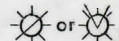
Oil Well



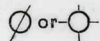
Abandoned Location




Gas-Distillate Well



Abandoned Gas Well




Dry Hole



Abandoned Oil Well



Dry Showing Oil



Input Well

Plugged and abandoned 7-25-43.

Total Depth 3088'.

N

Scale \_\_\_\_\_

Remarks: \_\_\_\_\_

Submitted by \_\_\_\_\_ Civil Engineer

Approved by \_\_\_\_\_ Division Manager

Approved by \_\_\_\_\_ Vice-President - General Manager



LOCATION REPORT  
THE OIL COMPANY

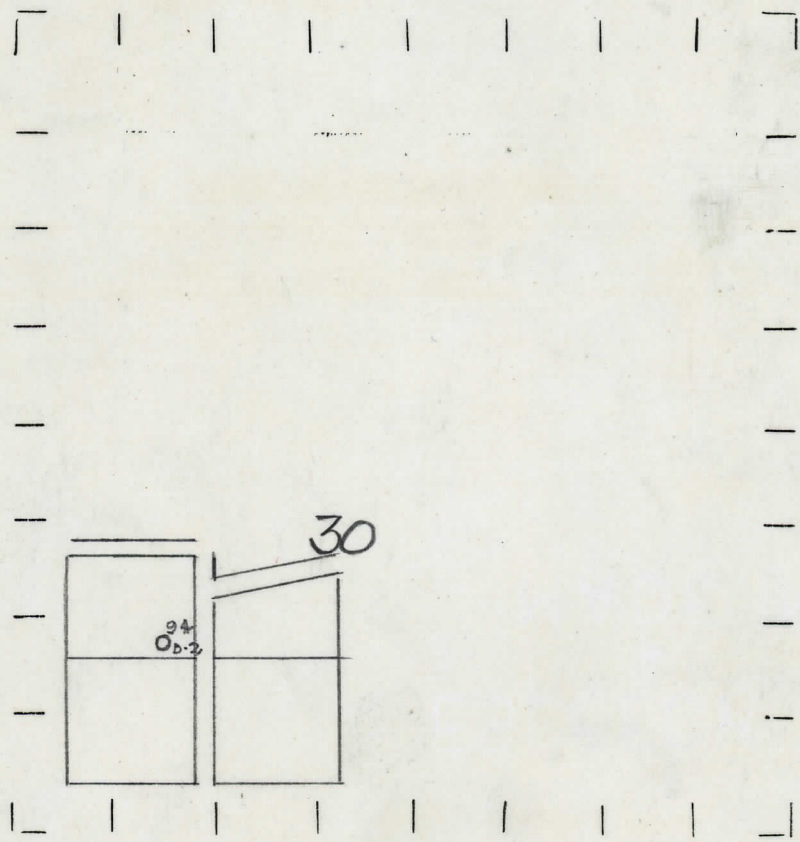
DATE February 28, 1941 No. 94  
STATE Michigan COUNTY Monroe TWP. Dundee SEC. 30 TOWN 6 S RANGE 6 E  
WELL No. B-2 (SERIAL No. 94) FARM LaMonte Bragg ACRES  
NAME OF STREAM OR WATERS  
OPERATOR Consolidated Developers, Richard Hall, Map Dundee Township, Monroe County  
Agent and General Manager

Feet from North Line of Farm  
27 220 " " East " " "  
220 220 " " South " " "  
" " West " " "  
Feet from North Line of Section  
" " East " " "  
154 1540 " " South " 1/4 "  
120 1202 " " West " 1/4 "

- LEGEND
- LOCATION
  - ⊙ RIG
  - ⊕ DRILLING
  - ☼ GAS WELL
  - OIL WELL
  - SMALL OIL WELL
  - ⊙ DRY HOLE
  - DRY SHOWING OIL
  - ⊙ DRY SHOWING GAS
  - ⊙ ABANDONED LOCATION
  - ☼ ABANDONED GAS WELL
  - ABANDONED OIL WELL

NOTE: Below make tracing from map. (when no map is obtainable make sketch) showing farm, center of section, this location with measurements and also wells, dry holes, or other locations in the vicinity of this location.

7-25-43



REMARKS:

SIGNED

Superintendent or Foreman.



Signed D. C. Shackelford



Date **September 23, 1942**

No. 94

State **Michigan** County **Monroe** Twp. **Dundee** Sec. **30** Twp. **6 S** Rge. **6 E**

Well No. **B-2** (Serial No.) **94** Farm **Bragg** Acres

Operator Consolidated Developers Information secured <sup>By</sup> ~~from~~ Scouting Department

Date well started ..... Date well completed 6-31-42 Elevation 676.9

# PRODUCTION RECORD

1st 24 hours natural Temporarily abandoned.

2nd 24 hours natural

Date of shot	No. of quarts	From	to	From	to

Date of acid ..... No. of gallons .....

shot  
1st 24 hours after acid

2nd 24 hours after acid shot

# FORMATION AND CASING RECORD

[illegible]

Remarks Recently deepened from its old total depth of 2154' - additional information to our former Completion Report.

Signed D. C. Shackelford