



Western Michigan University
ScholarWorks at WMU

Legacy Scout Tickets from Pure Oil Company

8-20-2021

MGRRE_PureOilScoutTickets_Montry, Henry_5_21115092570000

MGRRE

Western Michigan University

Follow this and additional works at: <https://scholarworks.wmich.edu/pure>



Part of the Geology Commons

WMU ScholarWorks Citation

MGRRE, "MGRRE_PureOilScoutTickets_Montry, Henry_5_21115092570000" (2021). *Legacy Scout Tickets from Pure Oil Company*. 6099.

<https://scholarworks.wmich.edu/pure/6099>

This Document is brought to you for free and open access via ScholarWorks at WMU. It has been accepted for inclusion in Legacy Scout Tickets from Pure Oil Company by an authorized administrator of ScholarWorks at WMU. See the National Digital Catalogue - Science Base Catalogue for more collections submitted by MGRRE.



MGRRE_PureOilScoutTickets_Montry, Henry_5_21115092570000

API 21115092570000

Permit Number 9257

Lease Name Montry, Henry

Well Number 5

County Monroe

Township 06S

Range 06E

Section 30

2021 DEQ or Pure co_name Good and Good Drilling

Pure Number 101

Latitude 41.9257622

Longitude -83.7639425

WELL REPORT - OUTSIDE OPERATIONS

SERIAL NO. THE 101

STATE Michigan ~~FSK~~ CO. Monroe
OPERATOR M.R. McPheron
FARM Henry Montry WELL NO. 5
TWP. Dundee S. 30 T. 6S R. 6E
~~SURVEY~~
LOC. NW SE SW


WILDCAT ☐ FIELD ☐ FIELD NAME _____

MAP NO. _____ CO-ORD. _____ ELEV. _____

STATUS _____

Operator's name corrected from:
Vanco Oil & Gas Co.

NORTH

DATE 3-15-54 SCOUT JEC

SECTION HENRY MONTRIE
OBSERVATION MONTRIE MONTRIE
DIVISION MONTRIE
Date November 26, 1941

101
COMPANY
Serial No. 101
A.F.E. No.
Henry Montry

LOCATION REPORT

Division _____ District _____ Lease _____

Acres _____ Lease No. _____ Elevation _____ Well No. 55

Quadrangle NW SE SW Sec. 30 Twp. 66S Rge. 6E Dundee


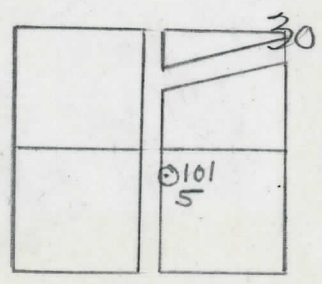
Survey _____ County Monroe State Michigan

Operator Vero Oil and Gas Company Map Dundee Township, Monroe County

| | | Feet North of South Line of Lease | | | |
|------|------|-------------------------------------|-------|---|-------|
| 220 | 220 | " | East | " | West |
| 660 | 660 | " | South | " | North |
| | | " | West | " | East |
| | | Feet North of South Line of Section | | | |
| 1094 | 1094 | " | East | " | West |
| | | " | South | " | North |
| 1297 | 1297 | " | West | " | East |

machine

- LEGEND
- Location
 - ☼ Gas Well
 - Oil Well
 - or ○ Dry Hole
 - Dry Showing Oil
 - ☼ Dry Showing Gas
 - ⊗ Abandoned Location
 - ☼ or ☼ Abandoned Gas Well
 - or ● Abandoned Oil Well



Scale _____

Remarks: _____

Submitted by W Civil Engineer Approved by _____ Division Manager
Approved by _____ Vice-President - General Manager

Signed **D. C. Shackelford**