



Western Michigan University
ScholarWorks at WMU

Legacy Scout Tickets from Pure Oil Company

8-20-2021

MGRRE_PureOilScoutTickets_Continental_5_21121002020000

MGRRE

Western Michigan University

Follow this and additional works at: <https://scholarworks.wmich.edu/pure>



Part of the Geology Commons

WMU ScholarWorks Citation

MGRRE, "MGRRE_PureOilScoutTickets_Continental_5_21121002020000" (2021). *Legacy Scout Tickets from Pure Oil Company*. 6997.

<https://scholarworks.wmich.edu/pure/6997>

This Document is brought to you for free and open access via ScholarWorks at WMU. It has been accepted for inclusion in Legacy Scout Tickets from Pure Oil Company by an authorized administrator of ScholarWorks at WMU. See the National Digital Catalogue - Science Base Catalogue for more collections submitted by MGRRE.



MGRRE_PureOilScoutTickets_Continental_5_21121002020000

API 21121002020000

Permit Number 202

Lease Name Continental

Well Number 5

County Muskegon

Township 10N

Range 16W

Section 15

2021 DEQ or Pure co_name Continental Motors Corporation

Pure Number 134

Latitude 43.24881


Longitude -86.19206

Form 24-5 **WELL REPORT - OUTSIDE OPERATIONS**SERIAL NO. 134STATE Michigan PSM Muskegon
CO.OPERATOR Continental Motors Corp.FARM Fee WELL NO. 5TWP. Muskegon S. 15 T. 10N R. 16W
~~SUBV. KY~~LOC. SW SW SEWILDCAT ☐ FIELD ☐ FIELD NAME _____

MAP NO. _____ CO-ORD. _____ ELEV. _____

STATUS Plugged and abandoned - 10-19-53Total Depth - 1646'

NORTH

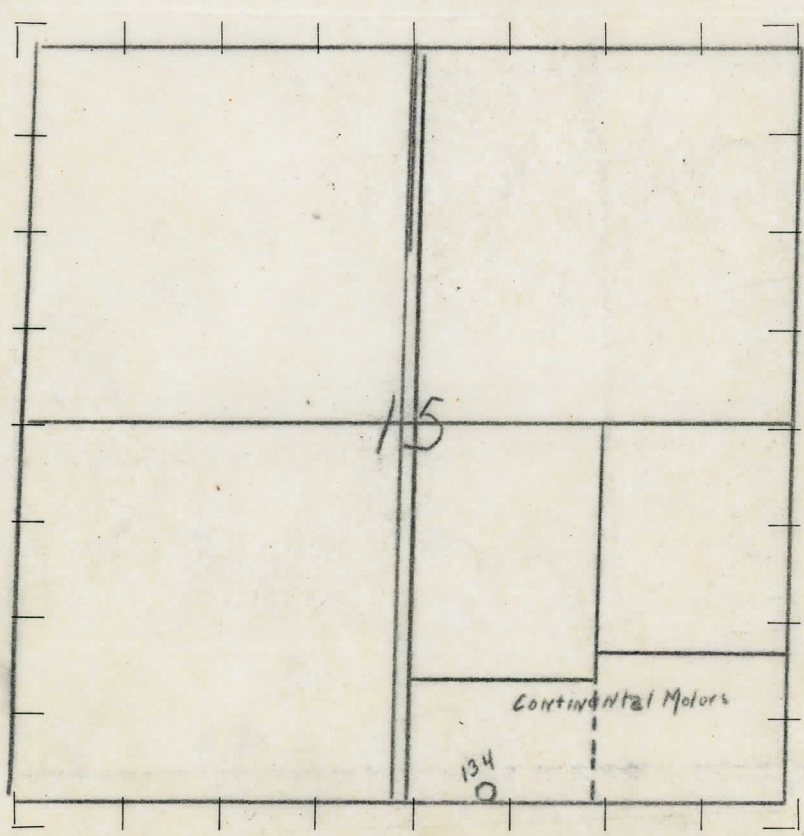
DATE 11-25-53 SCOUT JEC

DATE Oct 20th 1928 THE PURE OIL COMPANY
LOCATION REPORT No. 134
STATE Michigan COUNTY Muskogean DIST Muskogean SEC. 15 TOWN 10N RANGE 14
WELL No. 50 (SERIAL No. 134) FARM Continental Motor Corp ACRES
NAME OF STREAM OR WATERS QUADRANGLE
OPERATOR Continental Motor Corp. MAP Muskogean Sp Muskogean Co

Feet from North Line of Farm
" " East " " "
" " South " " "
" " West " " "
Feet from North Line of Section
2050 " " East " " "
50 " " South " " "
" " West " " "

- LEGEND**
- | | |
|------------------|----------------------|
| ○ LOCATION | ⬮ DRY HOLE |
| ① RIG | ⬮ DRY SHOWING OIL |
| ⊕ DRILLING | ⬮ DRY SHOWING GAS |
| ⊙ GAS WELL | ⬮ ABANDONED LOCATION |
| ● OIL WELL | ⬮ ABANDONED GAS WELL |
| ⬮ SMALL OIL WELL | ⬮ ABANDONED OIL WELL |

NOTE: Below make tracing from map (when no map is obtainable make sketch), showing farm, center of section, this location with measurements and also wells, dry holes, or other locations in the vicinity of this location. Make copy to keep for reference and send original to Columbus office.



REMARKS:

SIGNED _____
Superintendent or Foreman.

Feet from North Line of Farm

" " East " " "

700 " " South " " "

550 " " West " " "

Feet from North Line of Section

" " East " " "

50 " " South " " "

550. " " West " " "

LEGEND

O LOCATION

① RIG

⊕ DRILLING

⊙ GAS WELL

● OIL WELL

⬮ SMALL OIL WELL

⬮ DRY HOLE

⬮ DRY SHOWING OIL

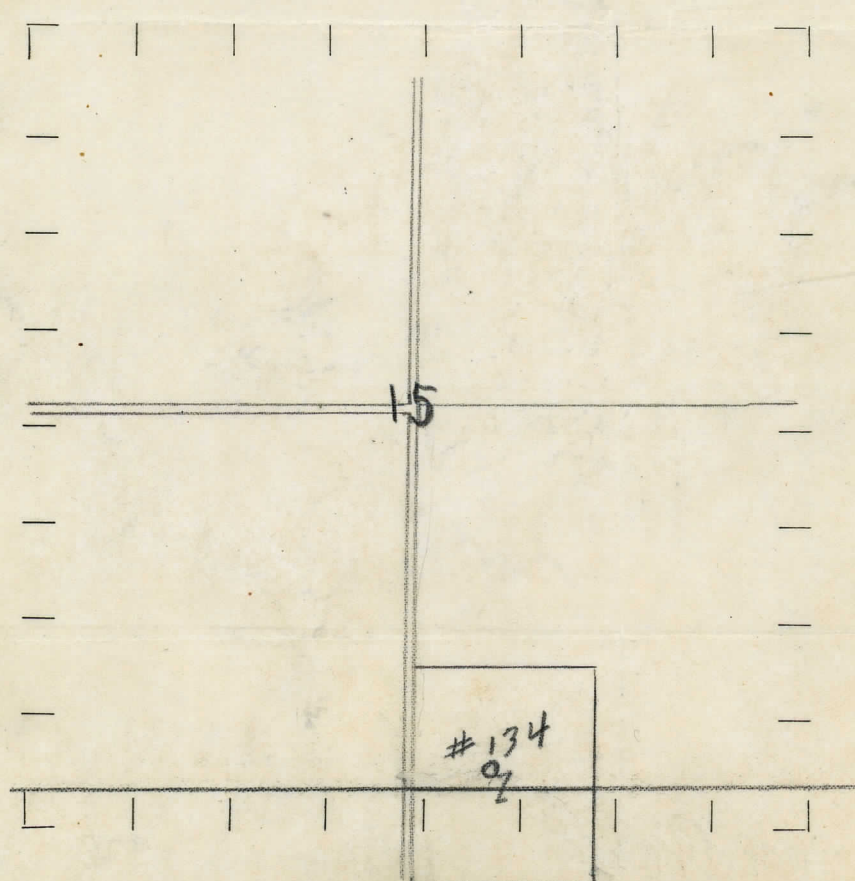
⬮ DRY SHOWING GAS

⬮ ABANDONED LOCATION

⬮ ABANDONED GAS WELL

⬮ ABANDONED OIL WELL

NOTE: Below make tracing from map (when no map is obtainable make sketch), showing farm, center of section, this location with measurements and also wells, dry holes, or other locations in the vicinity of this location. Make copy to keep for reference and send original to Columbus office.



REMARKS: Moving in Star Drilling Machine.

SIGNED

Superintendent or Foreman.

No

DATE Jan .12th 1929.

COMPLETION RECORD

No. 134

WELL No. 5 (SERIAL No. 134) FARM Continental Motor Corp. ACRES

NAME OF STREAM OR WATERS _____ QUADRANGLE _____

OPERATOR Continental Motor Corp. MAP Muskegon Twp. Muskegon Co.

LOCATION REPORT SENT IN (DATE) Oct. 20th 1928

WELL STARTED (DATE) Oct. 1928 WELL COMPLETED (DATE) Jan. 12th 1929

OIL WELL

GAS WELL

DRY HOLE

ABANDONED WELL

CROSS OUT THREE OF THE ABOVE

WELL RECORD

DATE OF SHOT _____ NUMBER OF QUARTS _____

1st 24 HOURS PRODUCTION _____ BARRELS OR FEET _____

[illegible]

3rd " " "

4th " " "

5th " " "

SAND AND CASING

[illegible]

REMARKS