



Western Michigan University
ScholarWorks at WMU

Legacy Scout Tickets from Pure Oil Company

8-20-2021

MGRRE_PureOilScoutTickets_Cook, A B_1_21121004030000

MGRRE

Western Michigan University

Follow this and additional works at: <https://scholarworks.wmich.edu/pure>



Part of the Geology Commons

WMU ScholarWorks Citation

MGRRE, "MGRRE_PureOilScoutTickets_Cook, A B_1_21121004030000" (2021). *Legacy Scout Tickets from Pure Oil Company*. 7175.

<https://scholarworks.wmich.edu/pure/7175>

This Document is brought to you for free and open access via ScholarWorks at WMU. It has been accepted for inclusion in Legacy Scout Tickets from Pure Oil Company by an authorized administrator of ScholarWorks at WMU. See the National Digital Catalogue - Science Base Catalogue for more collections submitted by MGRRE.



MGRRE_PureOilScoutTickets_Cook, A B_1_21121004030000

API 21121004030000

Permit Number 403

Lease Name Cook, A B

Well Number 1

County Muskegon

Township 10N

Range 16W

Section 22

2021 DEQ or Pure co_name Melbohaco Oil Company

Pure Number 312

Latitude 43.24838

Longitude -86.20361

THE PURE OIL COMPANY
LOCATION REPORT

Serial No. 312

312

DATE April 1, 1942

A.F.E. No.

Division Mich. Producing

District

DIST.
TWP. Muskegon

Lease

A. B. Cook

RANGE 16W

Acres Lease No. Elevation Well No. 1

Quadrangle NW NW Lot Sec. 22 Twp. 10 N Rge. 16 W Dist. Muskegon

Survey County Muskegon State Michigan

Operator Melbahago Oil Company Map Muskegon Township, Muskegon County

Feet North of South Line of Lease

" East " West " " "

" South " North " " "

" West " East " " "

Feet North of South Line of Section

" East " West " " "

" South " North " " "

" West " East " " "

LEGEND

○ Location



Gas Well



Oil Well



Dry Hole



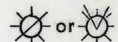
Dry Showing Oil



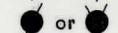
Dry Showing Gas



Abandoned Location



Abandoned Gas Well




Abandoned Oil Well

Plugged and abandoned 12-8-41.

Total Depth 1733'.

N



Scale

Remarks:

Submitted by Civil Engineer Approved by Division Manager

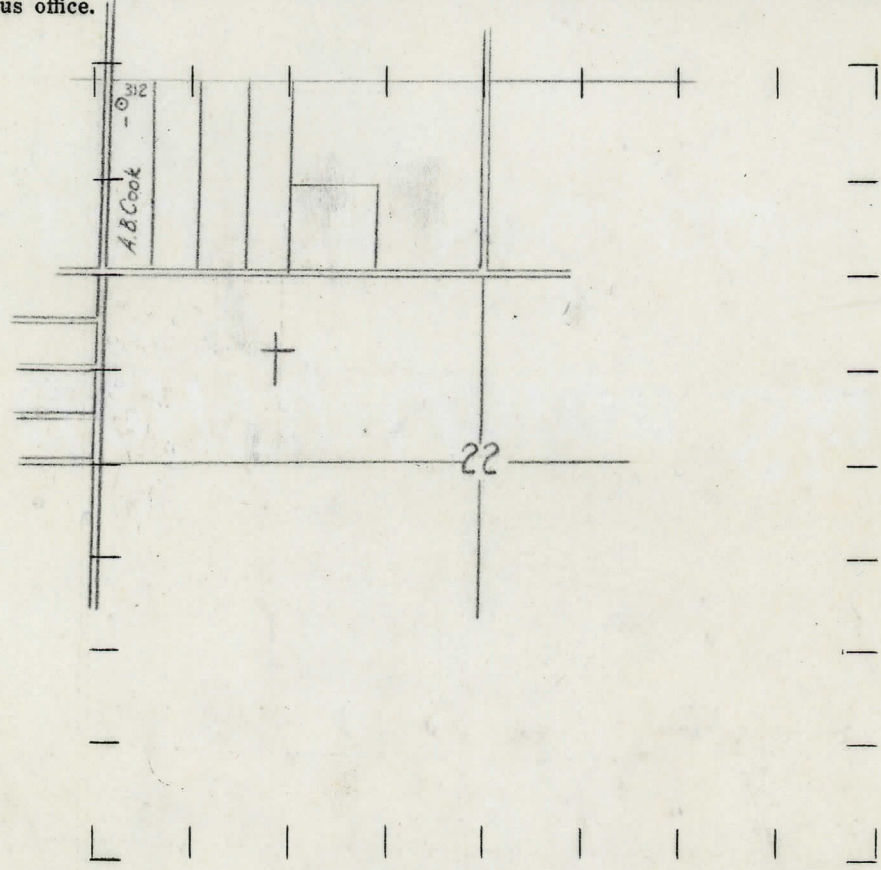
Approved by Vice-President-General Manager

WELL No. 1 (SERIAL No. 312) FARM A.B. Cook 10 ACRES
 NAME OF STREAM OR WATERS _____ QUADRANGLE NW 1/4, NW 1/4
 OPERATOR MELBAHAGO OIL CO. MAP MUSKEGON TWP
150 Feet from North Line of Farm
 " " East " " "
 " " South " " "
100 " " West " " "
150 Feet from North Line of Section
 " " East " " "
 " " South " " "
100 " " West " " "

LEGEND

- | | |
|------------------|----------------------|
| ○ LOCATION | ⊕ DRY HOLE |
| ⊙ RIG | ⊕ DRY SHOWING OIL |
| ⊕ DRILLING | ⊕ DRY SHOWING GAS |
| ⊗ GAS WELL | ⊗ ABANDONED LOCATION |
| ● OIL WELL | ⊗ ABANDONED GAS WELL |
| ⬮ SMALL OIL WELL | ⬮ ABANDONED OIL WELL |

NOTE: Below make tracing from map, (when no map is obtainable make sketch) showing farm, center of section, this location with measurements and also wells, dry holes, or other locations in the vicinity of this location. Make copy to keep for reference and send original to Columbus office.



REMARKS:

SIGNED

Superintendent or Foreman.

NAME OF STREAM OR WATERS

WELL No. 1 (SERIAL No. 312) FARM

STATE MICHIGAN COUNTY MUSKEGON

DIST. MNSKEGON
TWP. MNSKEGON
PREC. A. B. COOK.

SEC. 22

TOWN. 10-N

RANGE 16-W.

WELL No. 1 (SERIAL No. 312) FARM A. B. COOK. TEN (10) ACRES

NAME OF STREAM OR WATERS QUADRANGLE NW NW 22-10-16-W.

OPERATOR MELBAHACO OIL COMPANY. MAP MUSKEGON COUNTY & TOWNSHIP.

150 Feet from North Line of Farm

10 " " East " " "

" " South " " "

100 " " West " " "

150 Feet from North Line of Section

" " East " " "

" " South " " "

100 " " West " " "

LEGEND

O LOCATION

① RIG

⊕ DRILLING

⊗ GAS WELL

● OIL WELL

⬮ SMALL OIL WELL

⊗ DRY HOLE

⬮ DRY SHOWING OIL

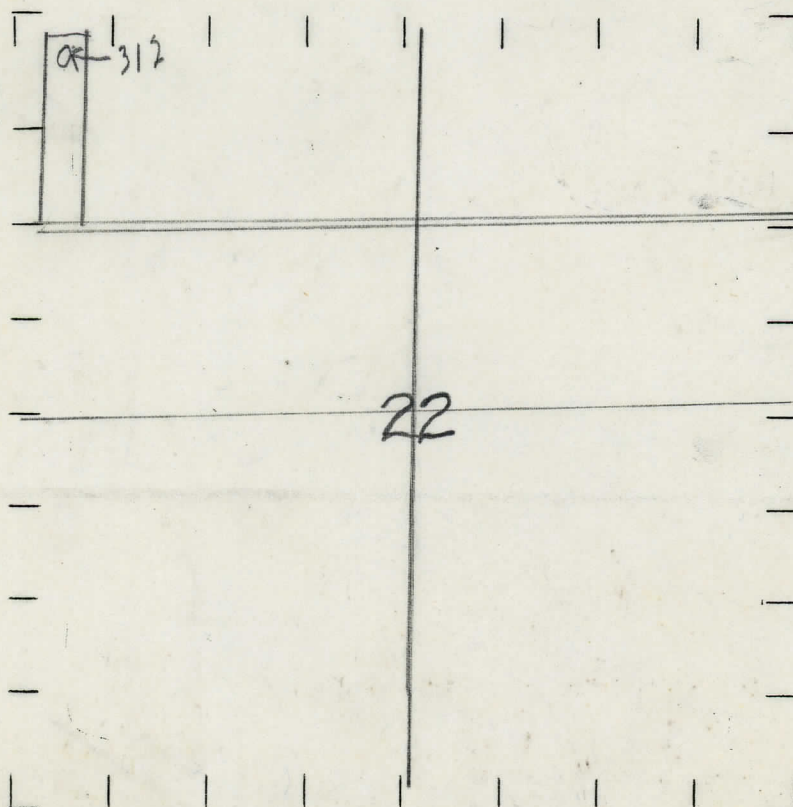
⊗ DRY SHOWING GAS

⊗ ABANDONED LOCATION

⬮ ABANDONED GAS WELL

⬮ ABANDONED OIL WELL

NOTE: Below make tracing from map, (when no map is obtainable make sketch) showing farm, center of section, this location with measurements and also wells, dry holes, or other locations in the vicinity of this location. Make copy to keep for reference and send original to Columbus office.



REMARKS:

SIGNED

Superintendent or Foreman.

Michigan Producing DIVISION
COMPLETION RECORD

DATE April 20, 1929.

No. 312

STATE Michigan COUNTY Muskegon DIST. Muskegon TWP. Muskegon SEC. 22 TOWN 10 N RANGE 16 W

WELL No. 1 (SERIAL No. 312) FARM A.B.Cook ACRES

NAME OF STREAM OR WATERS _____ QUADRANGLE _____

OPERATOR <u>Melbahaco Oil Co.</u>	MAP
-----------------------------------	-----

LOCATION REPORT SENT IN (DATE) 3/21/29

WELL STARTED (DATE) March 1929. WELL COMPLETED (DATE) April 20th 1929.

OIL WELL

GAS WELL

~~DRY~~ HOLE

ABANDONED WELL

**CROSS OUT THREE OF THE ABOVE
WELL RECORD**

DATE OF SHOT _____ NUMBER OF QUARTS _____

1st 24 HOURS PRODUCTION _____ 8 bbls. oil _____ BARRELS OR FEET

[illegible]

3rd " " "

4th " " " " " " "

5th " " " " " " " " " "

SAND AND CASING

[illegible][illegible]

NOTE:—MAKE COPY TO KEEP FOR REFERENCE AND SEND ORIGINAL TO CHICAGO OFFICE. LIST MATERIAL CHARGEABLE TO WELL ON OTHER SIDE.

SIGNED _____ SUPT. OR FOREMAN _____