



Western Michigan University
ScholarWorks at WMU

Legacy Scout Tickets from Pure Oil Company

8-20-2021

**MGRRE_PureOilScoutTickets_Baker, Jefferson & Kiper &
Wunch_1_21121040050000**

MGRRE
Western Michigan University

Follow this and additional works at: <https://scholarworks.wmich.edu/pure>



Part of the Geology Commons

WMU ScholarWorks Citation

MGRRE, "MGRRE_PureOilScoutTickets_Baker, Jefferson & Kiper & Wunch_1_21121040050000" (2021).
Legacy Scout Tickets from Pure Oil Company. 7437.
<https://scholarworks.wmich.edu/pure/7437>

This Document is brought to you for free and open access via ScholarWorks at WMU. It has been accepted for inclusion in Legacy Scout Tickets from Pure Oil Company by an authorized administrator of ScholarWorks at WMU. See the National Digital Catalogue - Science Base Catalogue for more collections submitted by MGRRE.



**MGRRE_PureOilScoutTickets_Baker, Jefferson & Kiper &
Wunch_1_21121040050000**

API 21121040050000

Permit Number 4005

Lease Name Baker, Jefferson & Kiper & Wunch

Well Number 1

County Muskegon

Township 09N

Range 14W

Section 6

2021 DEQ or Pure co_name Muskegon Development Company

Pure Number 596

Latitude 43.20215

Longitude -86.01296


WELL REPORT - OUTSIDE OPERATIONS

SERIAL NO. 596STATE Michigan ~~XPSK~~ CO. MuskegonOPERATOR Muskegon Development CompanyFARM Baker, et al WELL NO. 1TWP. Ravenna S. 6 T. 9N R. 14WLOC. C NEWILDCAT ☐ FIELD ☐ FIELD NAME _____

MAP NO. _____ CO-ORD. _____ ELEV. _____

STATUS Plugged and Abandoned 6-13-51Total Depth 1201'

NORTH

DATE 7-30-51 SCOUT DRS

STATE Michigan ^{CO} Muskegon
OPERATOR Muskegon Development Company
FARM Kiper-Jefferson-Baker-Wunch WELL NO. 1
TWP. Ravenna S. 6 T. 9N R. 14W
SURVEY C NE
LOC. C NE

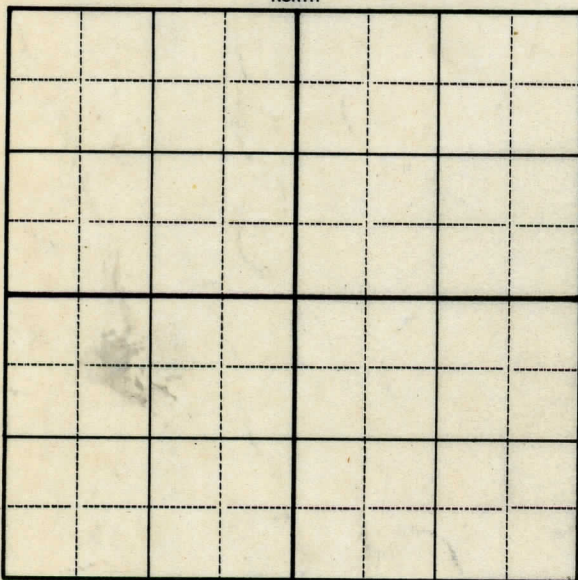
WILDCAT ☐ FIELD ☐ FIELD NAME _____

MAP NO. _____ CO-ORD. _____ ELEV. _____

STATUS _____

Operator's name changed from:
West Michigan Consumers Company

NORTH



DATE 11-26-48 SCOUT H. J. G.

SERIAL NO.

Oil Company
THE PURE OIL COMPANY

OTHER OPERATORS

DATE April 8, 1937

LOCATION REPORT

No. 596

STATE Michigan COUNTY Muskegon DIST. Ravenna TWP. Ravenna SEC. 6 TOWN 9 N RANGE 14 W
WELL No. 1 (SERIAL No. 596) FARM Kiper-Jefferson-Baker & Wunch ACRES

NAME OF STREAM OR WATERS QUADRANGLE C-NE C NE

OPERATOR West Michigan Consumers Company Map Ravenna Township, Muskegon County
West Mich. Consumers Co. Ravenna - Muskegon Co.

Feet from North Line of Farm

“ “ East “ “ “
“ “ South “ “ “
“ “ West “ “ “

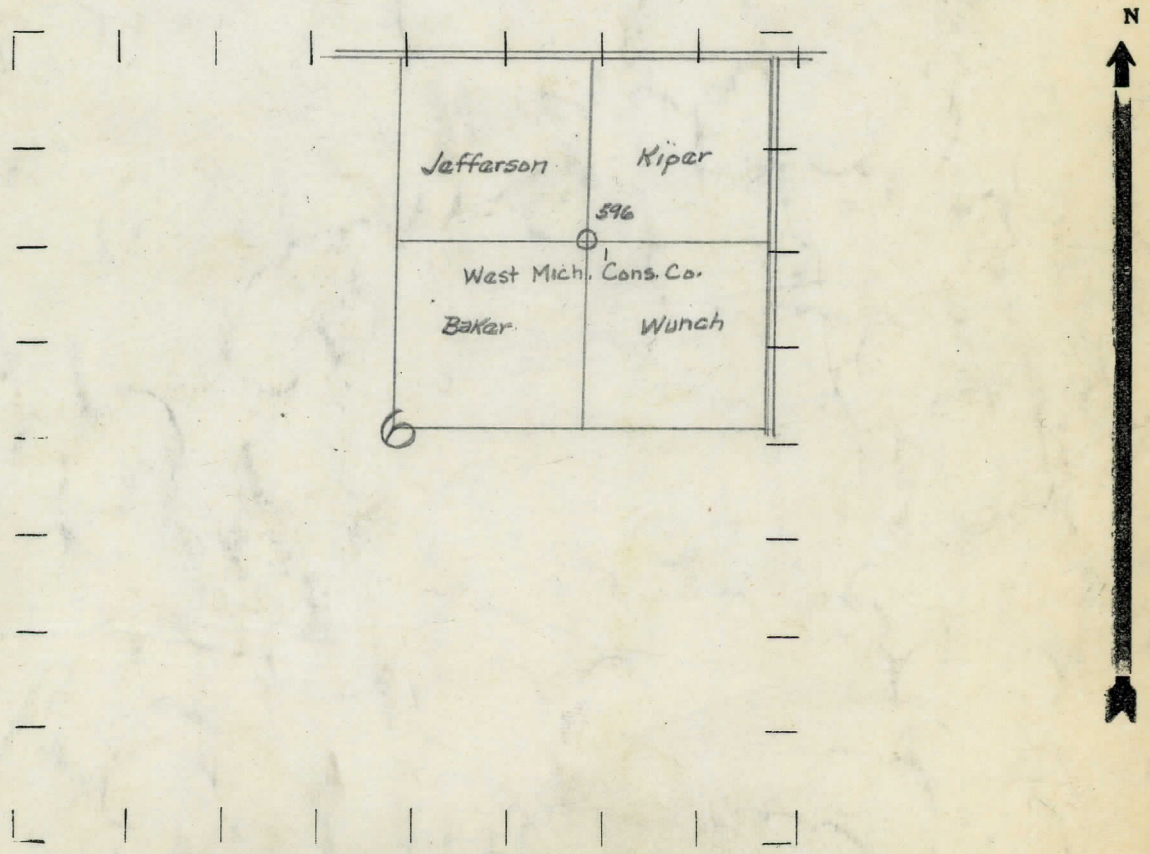
1336 1336 Feet from North Line of Section

1335 1335 “ “ East “ “ “
“ “ South “ “ “
“ “ West “ “ “

LEGEND

- LOCATION
- ⊕ RIG
- ⊕ DRILLING
- ☼ GAS WELL
- OIL WELL
- ⬮ SMALL OIL WELL
- ⊕ DRY HOLE
- ⬮ DRY SHOWING OIL
- ☼ DRY SHOWING GAS
- ⊕ ABANDONED LOCATION
- ☼ ABANDONED GAS WELL
- ⬮ ABANDONED OIL WELL

NOTE: Below make tracing from map, (when no map is obtainable make sketch) showing farm, center of section, this location with measurements and also wells, dry holes, or other locations in the vicinity of this location.



REMARKS:

SIGNED

R.L. Yeager.

Superintendent or Foreman.

№ 240

Division

No. 596

Dist.

Farm

1912

674-1

550,000 cubic feet

No. of

quarts 40

No. of gallons

shot

shot

FORMATION AND CASING RECORD

Casing

Remarks

Dean C. Shackelford