



Western Michigan University
ScholarWorks at WMU

Legacy Scout Tickets from Pure Oil Company

8-20-2021

MGRRE_PureOilScoutTickets_Bennet Fleming et
al_1_21121042380000

MGRRE
Western Michigan University

Follow this and additional works at: <https://scholarworks.wmich.edu/pure>



Part of the Geology Commons

WMU ScholarWorks Citation

MGRRE, "MGRRE_PureOilScoutTickets_Bennet Fleming et al_1_21121042380000" (2021). *Legacy Scout Tickets from Pure Oil Company*. 7440.
<https://scholarworks.wmich.edu/pure/7440>

This Document is brought to you for free and open access via ScholarWorks at WMU. It has been accepted for inclusion in Legacy Scout Tickets from Pure Oil Company by an authorized administrator of ScholarWorks at WMU. See the National Digital Catalogue - Science Base Catalogue for more collections submitted by MGRRE.



MGRRE_PureOilScoutTickets_Bennet Fleming et al_1_21121042380000

API 21121042380000

Permit Number 4238

Lease Name Bennet Fleming et al

Well Number 1

County Muskegon

Township 09N

Range 14W

Section 5

2021 DEQ or Pure co_name Muskegon Development Company

Pure Number 599

Latitude 43.20207

Longitude -85.9929


WELL REPORT - OUTSIDE OPERATIONS

SERIAL NO. 599

STATE Michigan ~~XXXX~~ PSH Muskegon
CO.
OPERATOR Muskegon Development Co.
FARM Bennett-Fleming, et al WELL NO. 1
~~TWP XXXX~~ Ravenna S. 5 T. 9N R. 14W
SURVEY
LOC. C NE

WILDCAT ☐ FIELD ☐ FIELD NAME _____
MAP NO. _____ CO-ORD. _____ ELEV. _____
STATUS Total Depth 1263'.
Plugged and abandoned 10-18-49.

NORTH



DATE 11-29-49 SCOUT H. J. G.

STATE


CO
L2HREKING NO.
SERIAL NO. 277STATE Michigan ~~XPSH~~ CO. MuskegonOPERATOR Muskegon Development Co.FARM Bennett-Fleming, et al WELL NO. 1TWP. Ravenna S. 5 T. 9N R. 14WLOC. C NEWILDCAT ☐ FIELD ☐ FIELD NAME _____

MAP NO. _____ CO-ORD. _____ ELEV. _____

STATUS _____

Operator's name changed from:
West Michigan Consumers Company

NORTH

DATE 11-26-48 SCOUT H. J. G.

DATE June 10, 1937

LOCATION REPORT

No. 599

STATE Michigan COUNTY Muskegon DIST. Ravenna TWP. Ravenna SEC. 5 TOWN 9 N RANGE 14 W
WELL No. 1 (SERIAL No. 599) FARM Bennett-Fleming, et al ACRES

NAME OF STREAM OR WATERS QUADRANGLE C-NE

OPERATOR West Michigan Consumers Company Map Ravenna Township, Muskegon County

1337 1337 Feet from North Line of Farm

1332 1332 " " East " " "

" " South " " "

" " West " " "

1337 1337 Feet from North Line of Section

1332 1332 " " East " " "

" " South " " "

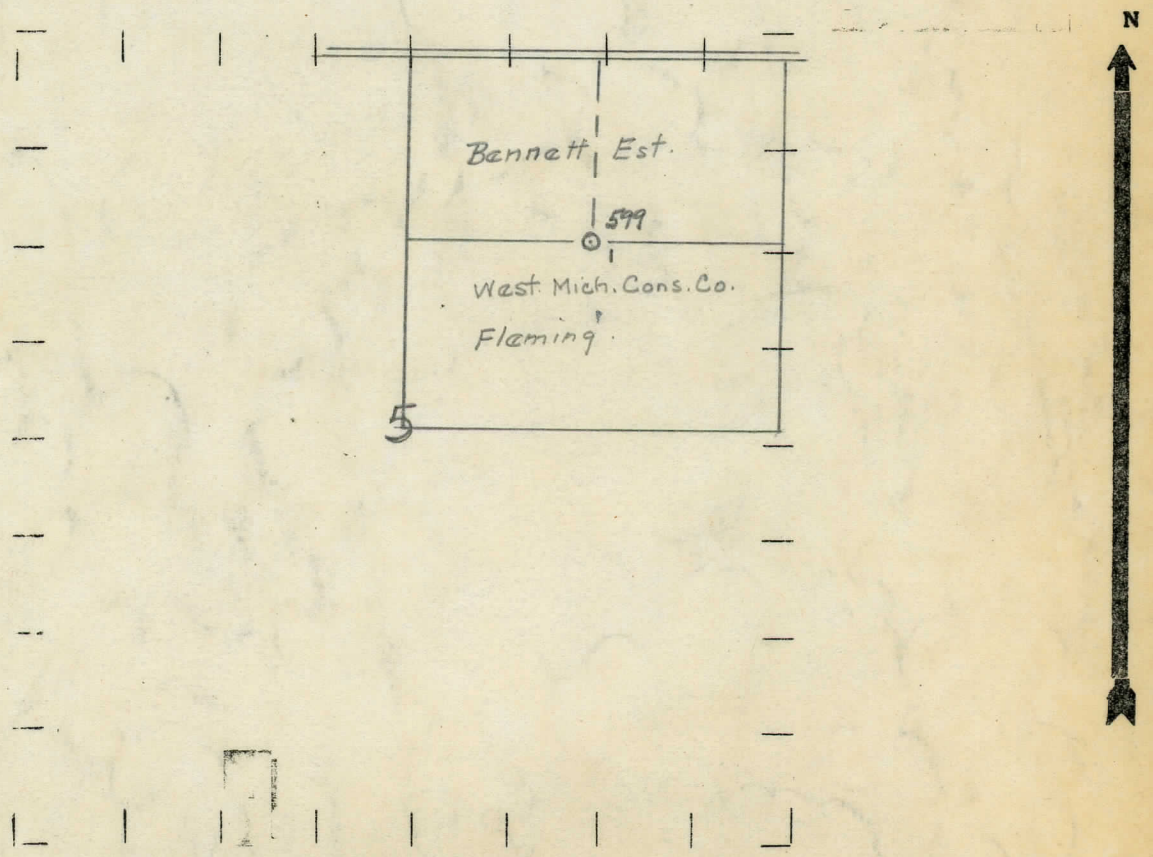
" " West " " "

LEGEND

- LOCATION
- ① RIG
- ⊕ DRILLING
- ☼ GAS WELL
- OIL WELL
- ⬮ SMALL OIL WELL

- ⊙ DRY HOLE
- ⬮ DRY SHOWING OIL
- ⊙ DRY SHOWING GAS
- ⬮ ABANDONED LOCATION
- ☼ ABANDONED GAS WELL
- ⬮ ABANDONED OIL WELL

NOTE: Below make tracing from map, (when no map is obtainable make sketch) showing farm, center of section, this location with measurements and also wells, dry holes, or other locations in the vicinity of this location.



REMARKS:

SIGNED

R. L. Yeager
Superintendent or Foreman

