



Western Michigan University
ScholarWorks at WMU

Legacy Scout Tickets from Pure Oil Company

8-20-2021

MGRRE_PureOilScoutTickets_Ackerman_1_21121058030000

MGRRE

Western Michigan University

Follow this and additional works at: <https://scholarworks.wmich.edu/pure>



Part of the Geology Commons

WMU ScholarWorks Citation

MGRRE, "MGRRE_PureOilScoutTickets_Ackerman_1_21121058030000" (2021). *Legacy Scout Tickets from Pure Oil Company*. 7448.

<https://scholarworks.wmich.edu/pure/7448>

This Document is brought to you for free and open access via ScholarWorks at WMU. It has been accepted for inclusion in Legacy Scout Tickets from Pure Oil Company by an authorized administrator of ScholarWorks at WMU. See the National Digital Catalogue - Science Base Catalogue for more collections submitted by MGRRE.



MGRRE_PureOilScoutTickets_Ackerman_1_21121058030000

API 21121058030000

Permit Number 5803

Lease Name Ackerman

Well Number 1

County Muskegon

Township 09N

Range 14W

Section 4

2021 DEQ or Pure co_name West Michigan Consumers Company

Pure Number 607

Latitude 43.2021

Longitude -85.97289

THE PURE OIL COMPANY

LOCATION REPORT

Date Sept. 28, 1943 A.F.E. No. _____

Division Mich. Producing District _____ Lease Ackerman

Acres _____ Lease No. _____ Elevation _____ Well No. 1 (Serial No. 607)

Quadrangle C NE Sec. 4 Twp. 9 N Rge. 14 W ~~X Box~~ Ravenna ~~X Dist.~~ Twp. _____

Survey _____ County Muskegon State Michigan

Operator West Michigan Consumers Co. Map Ravenna Township, Muskegon County

Feet from North Line of Lease

" " East " " "

" " South " " "

" " West " " "

Feet from North Line of Section

" " East " " "

" " South " " "

" " West " " "

LEGEND

○ Location



Gas Well



Dry Showing Gas



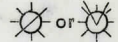
Oil Well



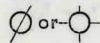
Abandoned Location



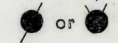
Gas - Distillate Well



Abandoned Gas Well




Dry Hole



Abandoned Oil Well



Dry Showing Oil



Input Well

Plugged and abandoned 8-10-43.

Total Depth 1362'.

N

Scale _____

Remarks: _____

Submitted by _____ Civil Engineer

Approved by _____ Division Manager

Approved by _____ Vice-President - General Manager

Date Sept. 28, 1933 LOCATION REPORT No. 607

DATE February 2, 1933 LOCATION REPORT No. 607
STATE Michigan COUNTY Muskegon DIST. Ravenna SEC. 4 TOWN 9 N RANGE 14 W
WELL No. 1 (SERIAL No. 607) FARM Ackerman ACRES

NAME OF STREAM OR WATERS QUADRANGLE C-NE

OPERATOR West Michigan Consumers Company Map Ravenna Township, Muskegon County

1331331 Feet from North Line of Farm Ravenna - Muskegon

13330 " " East " " "

" " South " " "

" " West " " "

1331331 Feet from North Line of Section

13301330 " " East " " "

" " South " " "

" " West " " "

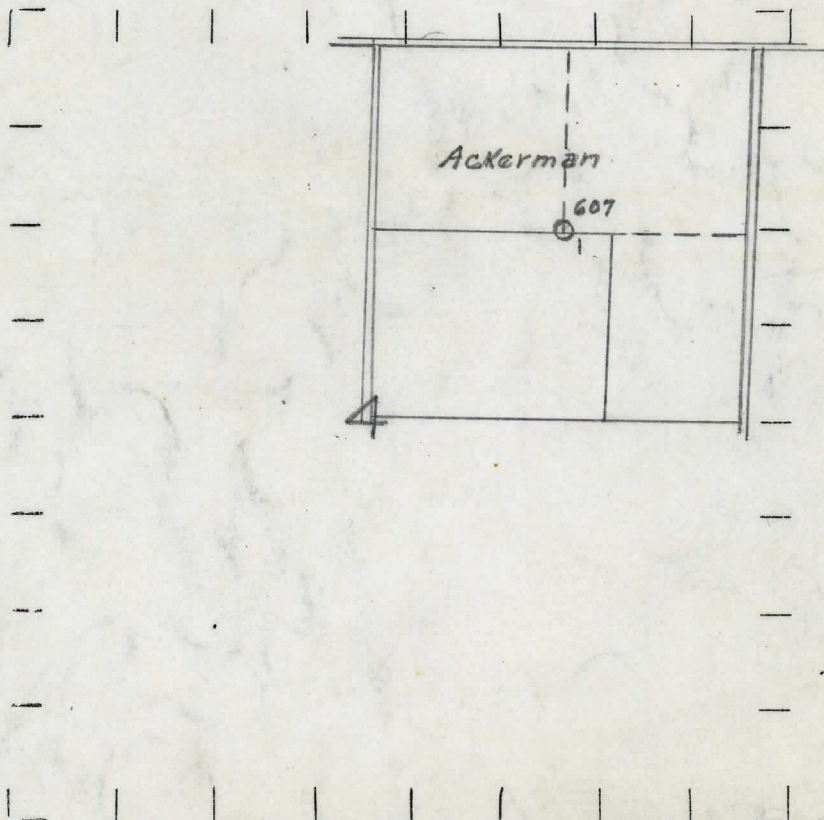
Sgs 1-31-39

LEGEND

- | | |
|------------------|----------------------|
| ○ LOCATION | ⊙ DRY HOLE |
| ⊕ RIG | ⊙ DRY SHOWING OIL |
| ⊕ DRILLING | ⊙ DRY SHOWING GAS |
| ⊙ GAS WELL | ⊙ ABANDONED LOCATION |
| ⊙ OIL WELL | ⊙ ABANDONED GAS WELL |
| ⊙ SMALL OIL WELL | ⊙ ABANDONED OIL WELL |

NOTE: Below make tracing from map, (when no map is obtainable make sketch) showing farm, center of section, this location with measurements and also wells, dry holes, or other locations in the vicinity of this location.

8-10-43



REMARKS:

SIGNED

R.L.Y.

Superintendent or Foreman.

