



Western Michigan University  
ScholarWorks at WMU

---

Legacy Scout Tickets from Pure Oil Company

---

8-20-2021

**MGRRE\_PureOilScoutTickets\_Taggart-  
Burkett\_1\_21123107660000**

MGRRE  
*Western Michigan University*

Follow this and additional works at: <https://scholarworks.wmich.edu/pure>



Part of the Geology Commons

---

#### WMU ScholarWorks Citation

MGRRE, "MGRRE\_PureOilScoutTickets\_Taggart-Burkett\_1\_21123107660000" (2021). *Legacy Scout Tickets from Pure Oil Company*. 7641.  
<https://scholarworks.wmich.edu/pure/7641>

This Document is brought to you for free and open access via ScholarWorks at WMU. It has been accepted for inclusion in Legacy Scout Tickets from Pure Oil Company by an authorized administrator of ScholarWorks at WMU. See the National Digital Catalogue - Science Base Catalogue for more collections submitted by MGRRE.



---

**MGRRE\_PureOilScoutTickets\_Taggart-Burkett\_1\_21123107660000**

API 21123107660000

Permit Number 10766

Lease Name Taggart-Burkett

Well Number 1

County Newaygo

Township 14N

Range 11W

Section 17

2021 DEQ or Pure co\_name Taggart Brothers Gas Company

Pure Number 162

Latitude 43.61119

Longitude -85.65329

## THE PURE OIL COMPANY

Date July 31, 1946 Corrected

## LOCATION REPORT

A.F.E. No. \_\_\_\_\_

Division Mich. Producing

District \_\_\_\_\_

Lease Taggart-BurkettAcres \_\_\_\_\_ Lease No. \_\_\_\_\_ Elevation \_\_\_\_\_ Well No. 1 (Serial No. 162)Quadrangle C E $\frac{1}{2}$  NE NW Sec. 17 Twp. 14 N Rge. 11 W ~~Box~~ ~~Dist.~~ Twp. GoodwellSurvey \_\_\_\_\_ County Newaygo State MichiganOperator Taggart Brothers Gas Co.Map Goodwell Township, Newaygo County

Feet from North Line of Lease

" " East " " "

" " South " " "

" " West " " "

Feet from North Line of Section

" " East " " "

" " South " " "

" " West " " "

## LEGEND

○ Location



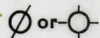
Gas Well



Oil Well



Gas - Distillate Well



Dry Hole



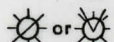
Dry Showing Oil



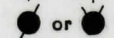
Dry Showing Gas



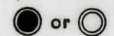
Abandoned Location



Abandoned Gas Well



Abandoned Oil Well



Input Well

See plat - Newaygo #162.

N

Remarks: Change of operator.

Scale \_\_\_\_\_

Submitted by Scouting Dept.

Approved by \_\_\_\_\_

Division Manager

Approved by \_\_\_\_\_

Vice-President - General Manager





T P D  
(2)

PRODUCTION BOARD

# FORMATION AND CASING RECORD

Remarks The hole filled up with 600 ft. oil natural at 2777 - water came in after cleaning out to 2779 and acidizing - well not commercial - abandoned.

2335' equals 2352' SLM.

Signed **D. C. Shackelford**