



Western Michigan University  
ScholarWorks at WMU

---

Legacy Scout Tickets from Pure Oil Company

---

8-20-2021

MGRRE\_PureOilScoutTickets\_Hull, John W et  
al\_1\_21123109380000

MGRRE  
*Western Michigan University*

Follow this and additional works at: <https://scholarworks.wmich.edu/pure>



Part of the Geology Commons

---

#### WMU ScholarWorks Citation

MGRRE, "MGRRE\_PureOilScoutTickets\_Hull, John W et al\_1\_21123109380000" (2021). *Legacy Scout Tickets from Pure Oil Company*. 7654.  
<https://scholarworks.wmich.edu/pure/7654>

This Document is brought to you for free and open access via ScholarWorks at WMU. It has been accepted for inclusion in Legacy Scout Tickets from Pure Oil Company by an authorized administrator of ScholarWorks at WMU. See the National Digital Catalogue - Science Base Catalogue for more collections submitted by MGRRE.



---

**MGRRE\_PureOilScoutTickets\_Hull, John W et al\_1\_21123109380000**

API 21123109380000

Permit Number 10938

Lease Name Hull, John W et al

Well Number 1

County Newaygo

Township 14N

Range 11W

Section 9

2021 DEQ or Pure co\_name Mid Michigan Gas Storage Company

Pure Number 175

Latitude 43.6167391

Longitude -85.6368466

THE PURE OIL COMPANY

Date January 9, 1946 Corrected

LOCATION REPORT

A.F.E. No. \_\_\_\_\_

Division Mich. Producing

District \_\_\_\_\_

Lease John W. Hull, et al

Acres \_\_\_\_\_ Lease No. \_\_\_\_\_

Elevation \_\_\_\_\_

Well No. 1 (Serial No. 175)

Quadrangle C SW $\frac{1}{4}$

Sec. 9

Twp. 14 N

Rge. 11 W

~~SW $\frac{1}{4}$~~   
~~SW $\frac{1}{4}$~~   
Twp. Goodwell

Survey \_\_\_\_\_ County Newaygo

State Michigan

Operator Mich. Cons. Gas Co. & Cities Service  
Oil Co.

Map Goodwell Township, Newaygo County

Feet from North Line of Lease

" " East " " "

" " South " " "

" " West " " "

Feet from North Line of Section


" " East " " "

" " South " " "


" " West " " "

LEGEND

○ Location


 Gas Well


● Oil Well



 Gas - Distillate Well

○ or ○ Dry Hole

● Dry Showing Oil

 Dry Showing Gas

 Abandoned Location

 or  Abandoned Gas Well

● or ● Abandoned Oil Well

● or ○ Input Well

See plat - Newaygo #175.

N

Remarks: Change of ~~operator~~ spelling of farm name.

Scale \_\_\_\_\_

Submitted by Scouting Dept.

OWN Engineer

Approved by \_\_\_\_\_

Division Manager

Approved by \_\_\_\_\_

Vice-President - General Manager







