



Western Michigan University
ScholarWorks at WMU

Legacy Scout Tickets from Pure Oil Company

8-20-2021

MGRRE_PureOilScoutTickets_Fisk Bros_1_21129018150000

MGRRE

Western Michigan University

Follow this and additional works at: <https://scholarworks.wmich.edu/pure>



Part of the Geology Commons

WMU ScholarWorks Citation

MGRRE, "MGRRE_PureOilScoutTickets_Fisk Bros_1_21129018150000" (2021). *Legacy Scout Tickets from Pure Oil Company*. 7752.

<https://scholarworks.wmich.edu/pure/7752>

This Document is brought to you for free and open access via ScholarWorks at WMU. It has been accepted for inclusion in Legacy Scout Tickets from Pure Oil Company by an authorized administrator of ScholarWorks at WMU. See the National Digital Catalogue - Science Base Catalogue for more collections submitted by MGRRE.



MGRRE_PureOilScoutTickets_Fisk Bros_1_21129018150000

API 21129018150000

Permit Number 1815

Lease Name Fisk Bros

Well Number 1

County Ogemaw

Township 22N

Range 02E

Section 27

2021 DEQ or Pure co_name Sappington, Henry

Pure Number 51

Latitude 44.26315

Longitude -84.18127

WELL REPORT - OUTSIDE OPERATIONS 51,250,
263,273

SERIAL NO. 263,273

STATE Michigan ~~PSH~~ CO. Ogemaw

OPERATOR Henry Sappington

FARM Fisk Brothers WELL NO. 1-2-3-4

TWP. West Branch S. 27 T. 22N R. 2E

LOC. _____


WILDCAT ☐ FIELD ☐ FIELD NAME _____

MAP NO. _____ CO-ORD. _____ ELEV. _____

STATUS _____

Operator's name Corrected from:
J. Stanlet See & Homer B. Nichols

NORTH



DATE 5-7-56 SCOUT RFP

SERIAL NO. 51-250-263

COMPANY

273

STATE Michigan ~~XBEM~~ Ogemaw CO.

OPERATOR J. Stanlet See & Homer B, Nichols

FARM Fisk Brothers WELL NO. 1-2-3-4

TWP. West Branch S. 27 T. 22N R. 2E

LOC. _____


WILDCAT ☐ FIELD ☐ FIELD NAME _____

MAP NO. _____ CO-ORD. _____ ELEV. _____

STATUS _____

Operator's name corrected from:
William Kerr & Associates

NORTH



DATE 12-20-54 SCOUT JEC

THE PURE OIL COMPANY

DATE December 3, 1936 Corrected LOCATION REPORT No. 51
STATE Michigan COUNTY Ogemaw DIST. W Branch SEC. 27 TOWN 22 N RANGE 2 E
WELL No. 1 (SERIAL No. 51) FARM Fisk Brothers ACRES
NAME OF STREAM OR WATERS QUADRANGLE SE SW SW

OPERATOR Wm. Kerr and Associates Map West Branch Township, Ogemaw County
W Kerr & Associates W. Branch - Oge

Feet from North Line of Farm

330 330 " " East " " "

330 330 " " South " " "

" " West " " "

Feet from North Line of Section

" " East " " "

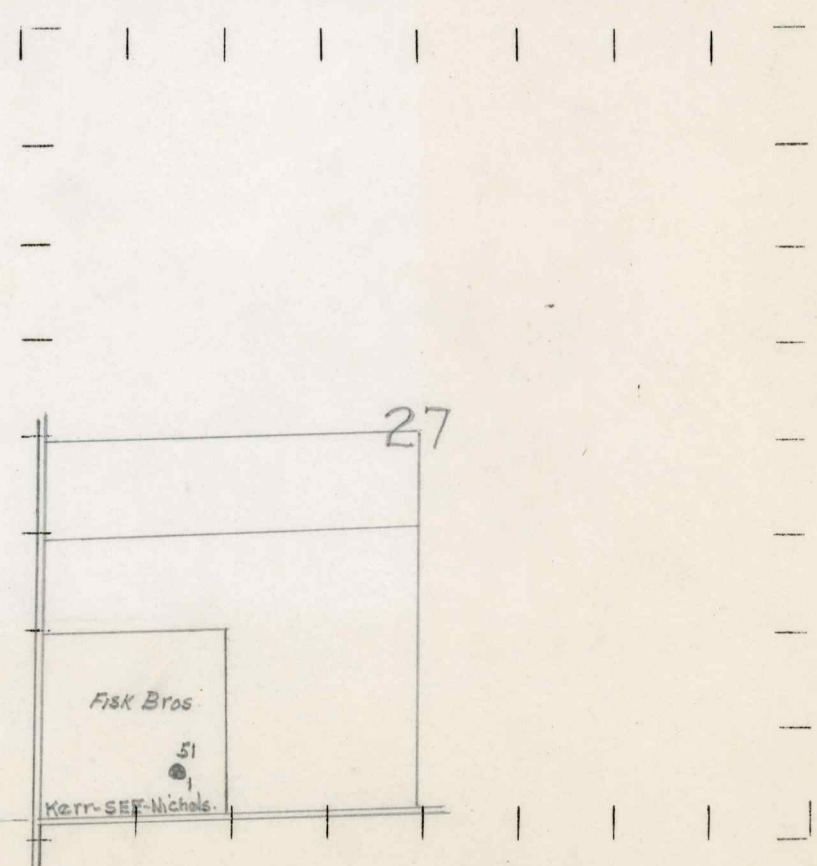
330 330 " " South " " "

990 990 " " West " " "

LEGEND

- LOCATION
- ⊕ RIG
- ⊕ DRILLING
- ☀ GAS WELL
- OIL WELL
- ⬮ SMALL OIL WELL
- ⊙ DRY HOLE
- ⬮ DRY SHOWING OIL
- ☀ DRY SHOWING GAS
- ⊙ ABANDONED LOCATION
- ☀ ABANDONED GAS WELL
- ⬮ ABANDONED OIL WELL

NOTE: Below make tracing from map, (when no map is obtainable make sketch) showing farm, center of section, this location with measurements and also wells, dry holes, or other locations in the vicinity of this location.



REMARKS: Change in Operator

SIGNED

Superintendent or Foreman.

DATE December 2, 1933

Collected

LOCATION REPORT

No. 51

DATE 12-1-33

LOCATION REPORT

No. 51

STATE Michigan COUNTY Ogemaw DIST. TWP West Branch SEC 27 TOWN 22N RANGE 2 E

WELL No. 1 (SERIAL No. 51) FARM J. W. Richards ACRES

NAME OF STREAM OR WATERS QUADRANGLE SE-SW-SW

OPERATOR Dr. C. L. Hess MAP West Branch Township, Ogemaw County

Feet from North Line of Farm

330 " " East " " "

330 " " South " " "

" " West " " "

Feet from North Line of Section

" " East " " "

330 " " South " " "

990 " " West " " "

LEGEND

O LOCATION

① RIG

⊕ DRILLING

⊗ GAS WELL

● OIL WELL

⊙ SMALL OIL WELL

⊛ DRY HOLE

⊕ DRY SHOWING OIL

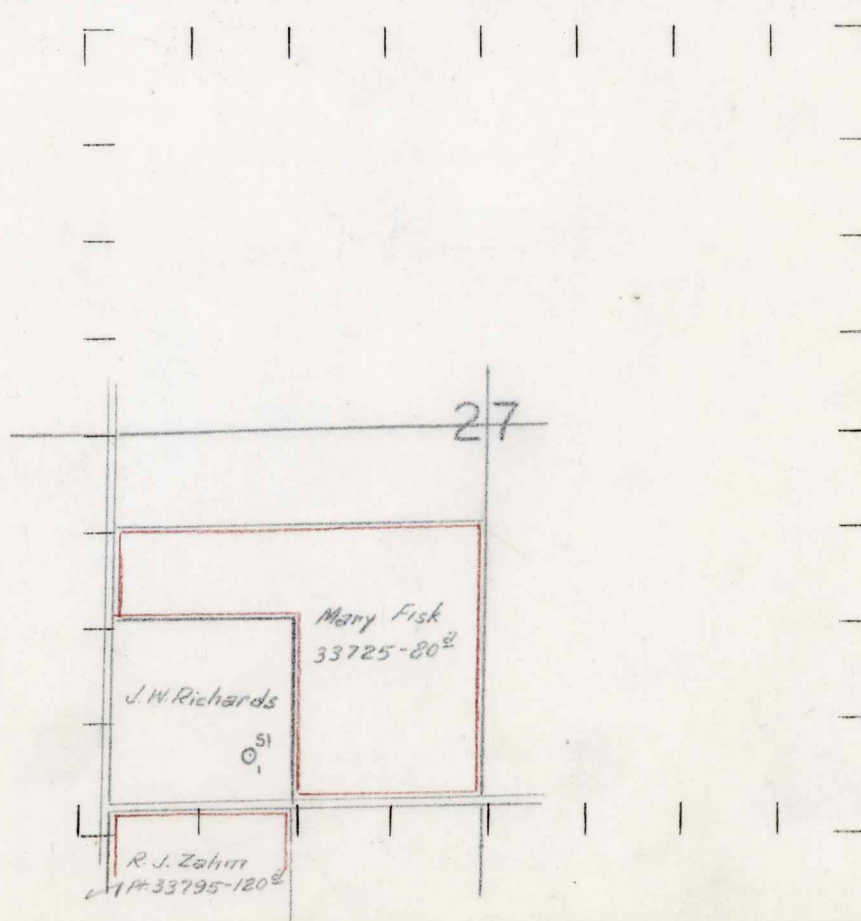
⊗ DRY SHOWING GAS

⊙ ABANDONED LOCATION

⊗ ABANDONED GAS WELL

⊙ ABANDONED OIL WELL

NOTE: Below make tracing from map, (when no map is obtainable make sketch) showing farm, center of section, this location with measurements and also wells, dry holes, or other locations in the vicinity of this location. Make copy to keep for reference and send original to Columbus office.



REMARKS:

SIGNED

Superintendent or Foreman.

DATE January 4, 1934 CORRECTED LOCATION REPORT CORRECTED No. 51

STATE Michigan COUNTY Ogemaw DIST. West Branch SEC. 27 TOWN 22 N RANGE 2 E

WELL No. 1 (SERIAL No. 51) FARM Fisk Brothers ACRES

NAME OF STREAM OR WATERS QUADRANGLE SE-SW-SW

OPERATOR C. L. Hess MAP West Branch Township, Ogemaw County

Feet from North Line of Farm

“ “ East “ “ “

“ “ South “ “ “

“ “ West “ “ “

Feet from North Line of Section

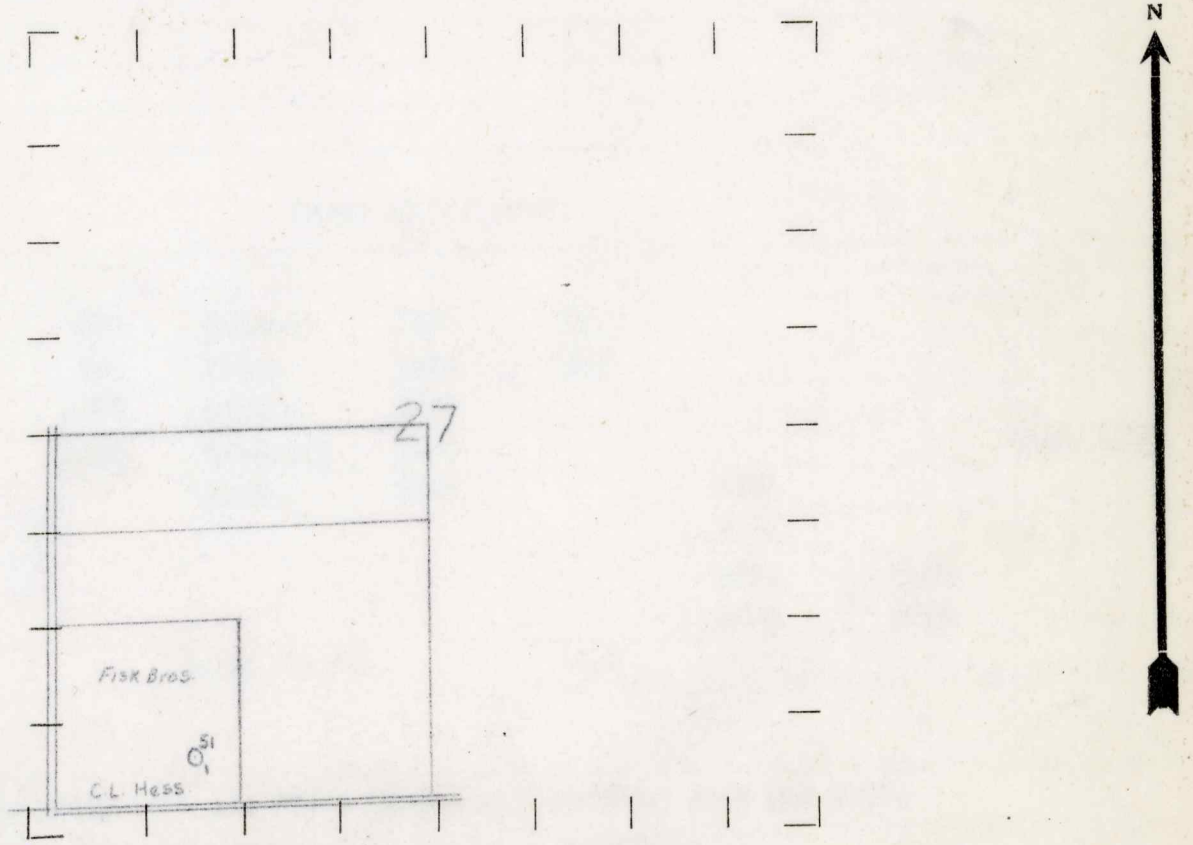
“ “ East “ “ “

“ “ South “ “ “

“ “ West “ “ “

- LEGEND**
- | | |
|------------------|----------------------|
| ○ LOCATION | ✦ DRY HOLE |
| ① RIG | ✦ DRY SHOWING OIL |
| ⊕ DRILLING | ✦ DRY SHOWING GAS |
| ⊗ GAS WELL | ⊗ ABANDONED LOCATION |
| ● OIL WELL | ⊗ ABANDONED GAS WELL |
| ⬮ SMALL OIL WELL | ⬮ ABANDONED OIL WELL |

NOTE: Below make tracing from map, (when no map is obtainable make sketch) showing farm, center of section, this location with measurements and also wells, dry holes, or other locations in the vicinity of this location. Make copy to keep for reference and send original to Columbus office.



REMARKS:

Farm name was formerly J. W. Richards

SIGNED

R. L. Yeager
Superintendent or Foreman.

THE PURE OIL COMPANY
Michigan Producing DIVISION
COMPLETION RECORD

No. 51

DATE 7-12-34
STATE Michigan COUNTY Ogemaw DIST. West Branch SEC. 27 TOWN 22 N RANGE 2 E
WELL No. 1 (SERIAL No. 51) FARM Fisk Brothers ACRES
NAME OF STREAM OR WATERS QUADRANGLE SE-SW-SW

OPERATOR Dr. C. L. Hess MAP West Branch Twp., Ogemaw County

LOCATION REPORT SENT IN (DATE) 12-1-33

WELL STARTED (DATE) 12-23-33 WELL COMPLETED (DATE) 5-16-34

☐ OIL WELL ☒ GAS WELL ☒ DRY HOLE ☒ ABANDONED WELL

CROSS OUT THREE OF THE ABOVE
WELL RECORD

Elev. 921.8

DATE OF SHOT	NUMBER OF QUARTS	BARRELS OR FEET
1st 24 HOURS PRODUCTION	26 bbls. Natural	
2nd " " "		
3rd " " "		
4th " " "		
5th " " "		

SAND AND CASING

CASING SIZE	WEIGHT	CASING Feet Inches	SAND Name and Nature	TOP	BOTTOM	TOP PAY	BOTTOM PAY	SALT WATER
10"		275	Sunbury	1174	1208			
8 1/2"		492	Berea	1208	1222			
6-5/8"		1669	Antrim	1290				
5-3/16"		2235	Traverse	1739				H.F. 1753
			Dundee	2529		2551		
						2601		
						2664	2678	
						2685	2700	
			Total Depth		2710			

REMARKS Show gas 1941-1954; show gas 1957; show gas 2006-2033; show gas 2063.
Note: This well recently purchased by Malloy & Cantrell.