Western Michigan University
ScholarWorks at WMU

Legacy Scout Tickets from Pure Oil Company

8-20-2021

MGRRE_PureOilScoutTickets_Carroll, Ora_1_21129017390100

MGRRE
Western Michigan University

Follow this and additional works at: https://scholarworks.wmich.edu/pure

Part of the Geology Commons

WMU ScholarWorks Citation

MGRRE, "MGRRE_PureOilScoutTickets_Carroll, Ora_1_21129017390100" (2021). *Legacy Scout Tickets from Pure Oil Company*. 7756.
https://scholarworks.wmich.edu/pure/7756

This Document is brought to you for free and open access via ScholarWorks at WMU. It has been accepted for inclusion in Legacy Scout Tickets from Pure Oil Company by an authorized administrator of ScholarWorks at WMU. See the National Digital Catalogue - Science Base Catalogue for more collections submitted by MGRRE.

MGRRE_PureOilScoutTickets_Carroll, Ora_1_21129017390100

API 21129017390100
Permit Number 1739
Lease Name Carroll, Ora
Well Number 1
County Ogemaw
Township 22N
Range 02E
Section 29
2021 DEQ or Pure co_name Marathon Oil Company
Pure Number 59
Latitude 44.27493
Longitude -84.22179

This document is available at ScholarWorks at WMU: https://scholarworks.wmich.edu/pure/7756

THE PURE OIL COMPANY

WELL REPORT – OUTSIDE OPERATIONS

SERIAL NO. 59

STATE Michigan ~~PARISH~~ CO. Ogemaw

OPERATOR Henry Sappington

FARM Ora Carrol WELL NO. 1

TWP. ~~SURVEY~~ West Branch S. 29 T. 22N R. 2E

LOC. NE NW NW

WILDCAT ☐ FIELD ☐ FIELD NAME

MAP NO. CO-ORD. ELEV.

STATUS

Operators name changed from L. A. Menges, E.M. Melvin Swanson & Henry Sappington.

NORTH

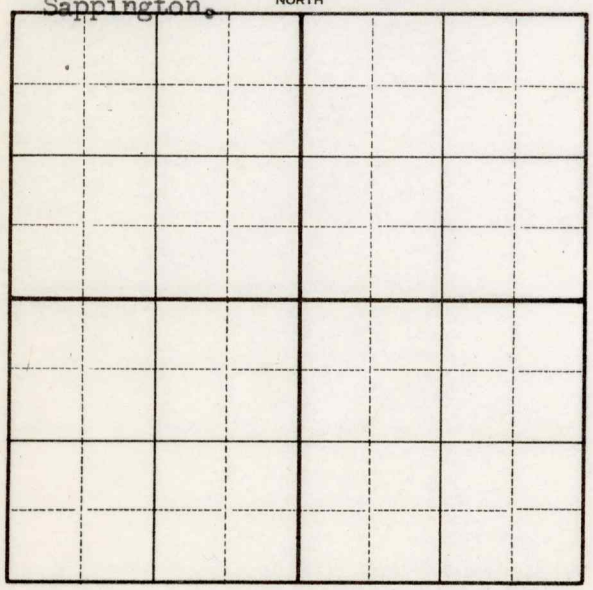

DATE 5-27-52 SCOUT DRS

FORM 216-F 500 BKS. BKS. OF 100 6-25-47

SERIAL NO. 56.

STATE Michigan PSH ~~XXX~~ CO. Ogemaw

OPERATOR Henry Sappington, et al

FARM Ora Carroll WELL NO. 1

TWP. ~~SURVEY~~ West Bra_n_ch S. 29 T. 22N R. 2E

LOC.

WILDCAT ☐ FIELD ☐ FIELD NAME

MAP NO. CO-ORD. ELEV.

STATUS

Operator's name changed from:
C. W. Collin

NORTH

DATE 5-8-50 SCOUT H. J. G.

FORM 216-F 500 BKS. BKS. OF 100 6-25-47

OIL COMPANY

STATE Michigan CO. Ogemaw

OPERATOR C. W. Collin

FARM Ora Carroll WELL NO. 1

TWP. SURVEY West Branch S. 29 T. 22N R. 2E

LOC. NE NW NW

WILDCAT ☐ FIELD ☐ FIELD NAME

MAP NO. CO-ORD. ELEV.

STATUS

Name of operator changed from:
McClanahan Oil Company

NORTH



DATE 1-24-49 SCOUT H. J. G.

FORM 216-F 500 BKS. BKS. OF 100 6-25-47

...IL COMPANY

DATE 12/6/34 CORRECTED (Correction) LOCATION REPORT CORRECTED No. 59

STATE Michigan COUNTY Ogemaw (Ogemaw) DIST. TWP. West Branch (West Branch) SEC. 29 (29) TOWN 22N (22N.) RANGE ~~1W~~ 2E

PREC. Ora Carroll

WELL No. 1 (SERIAL No. 59) FARM Ora Carroll ACRES

NAME OF STREAM OR WATERS QUADRANGLE NE-NW-NW (NE-NW-NW)

OPERATOR McClanahan Oil Company (McClanahan Oil Co.) Map West Branch Township, Ogemaw County (West Branch — Ogc.)

300 (300) Feet from North Line of Farm

285 (285) " " East " " "

" " South " " "

" " West " " "

570 (570) Feet from North Line of Section

" " East " " "

" " South " " "

1035 (1035) " " West " " "

LEGEND

- ○ LOCATION
- RIG
- DRILLING
- GAS WELL
- OIL WELL
- SMALL OIL WELL
- DRY HOLE
- DRY SHOWING OIL
- DRY SHOWING GAS
- ABANDONED LOCATION
- ABANDONED GAS WELL
- ABANDONED OIL WELL

NOTE: Below make tracing from map, (when no map is obtainable make sketch) showing farm, center of section, this location with measurements and also wells, dry holes, or other locations in the vicinity of this location.

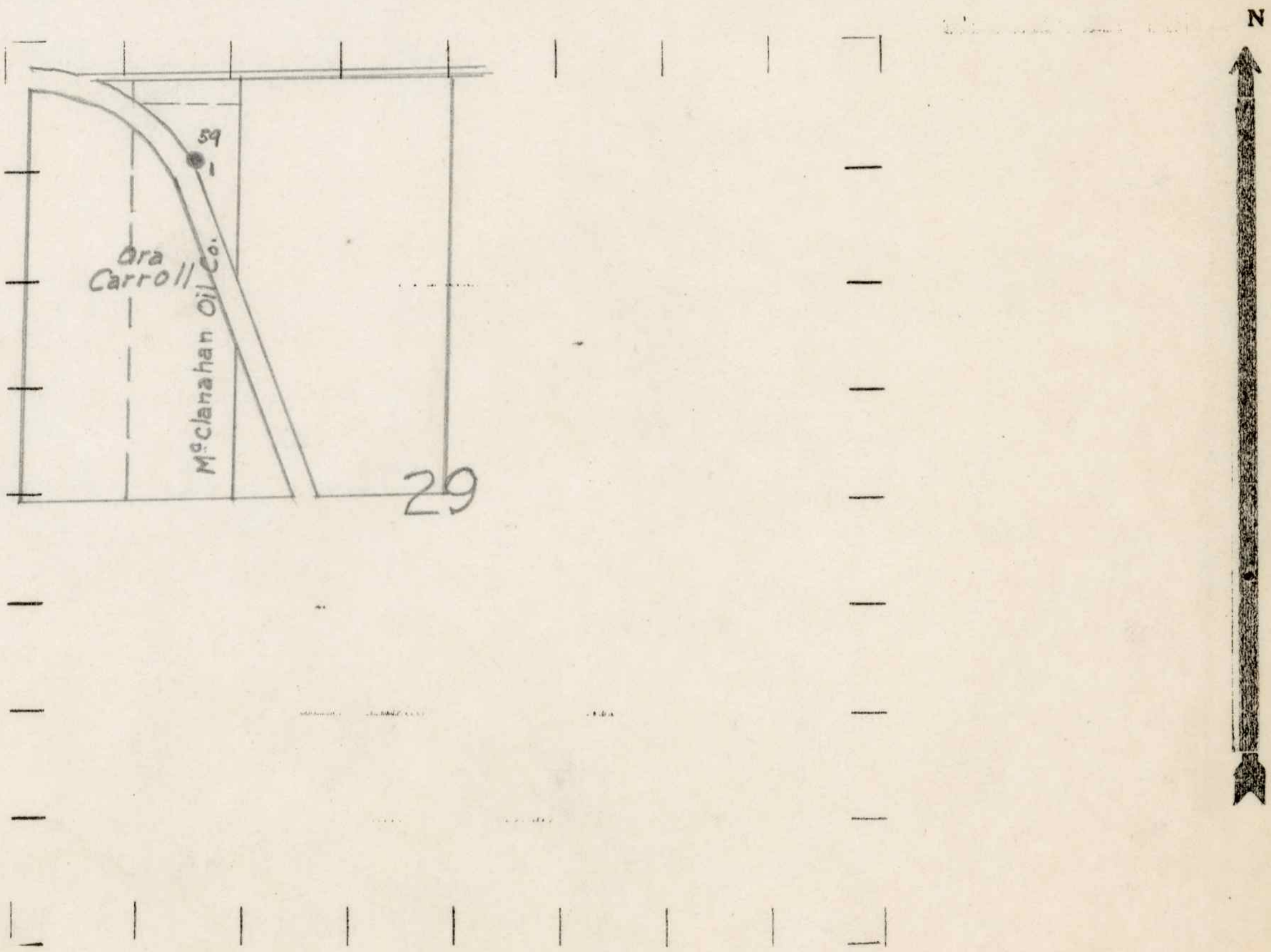

REMARKS:

SIGNED R. L. Yeager
Superintendent or Foreman.

DATE December 29, 1933

LOCATION REPORT

No. 59

STATE Michigan COUNTY Ogemaw DIST. West Branch TWP. SEC. 29 TOWN 22 N RANGE 2 E

WELL No. 1 (SERIAL No. 59) FARM PREC. Ora Carroll ACRES

NAME OF STREAM OR WATERS QUADRANGLE NE-NW-NW

OPERATOR McClanahan Oil Company MAP West Branch Township, Ogemaw County

330 Feet from North Line of Farm

330 " " East " " "

" " South " " "

" " West " " "

330 Feet from North Line of Section

" " East " " "

" " South " " "

990 " " West " " "

LEGEND

- LOCATION
- RIG
- DRILLING
- GAS WELL
- OIL WELL
- SMALL OIL WELL
- DRY HOLE
- DRY SHOWING OIL
- DRY SHOWING GAS
- ABANDONED LOCATION
- ABANDONED GAS WELL
- ABANDONED OIL WELL

NOTE: Below make tracing from map, (when no map is obtainable make sketch) showing farm, center of section, this location with measurements and also wells, dry holes, or other locations in the vicinity of this location. Make copy to keep for reference and send original to Columbus office.

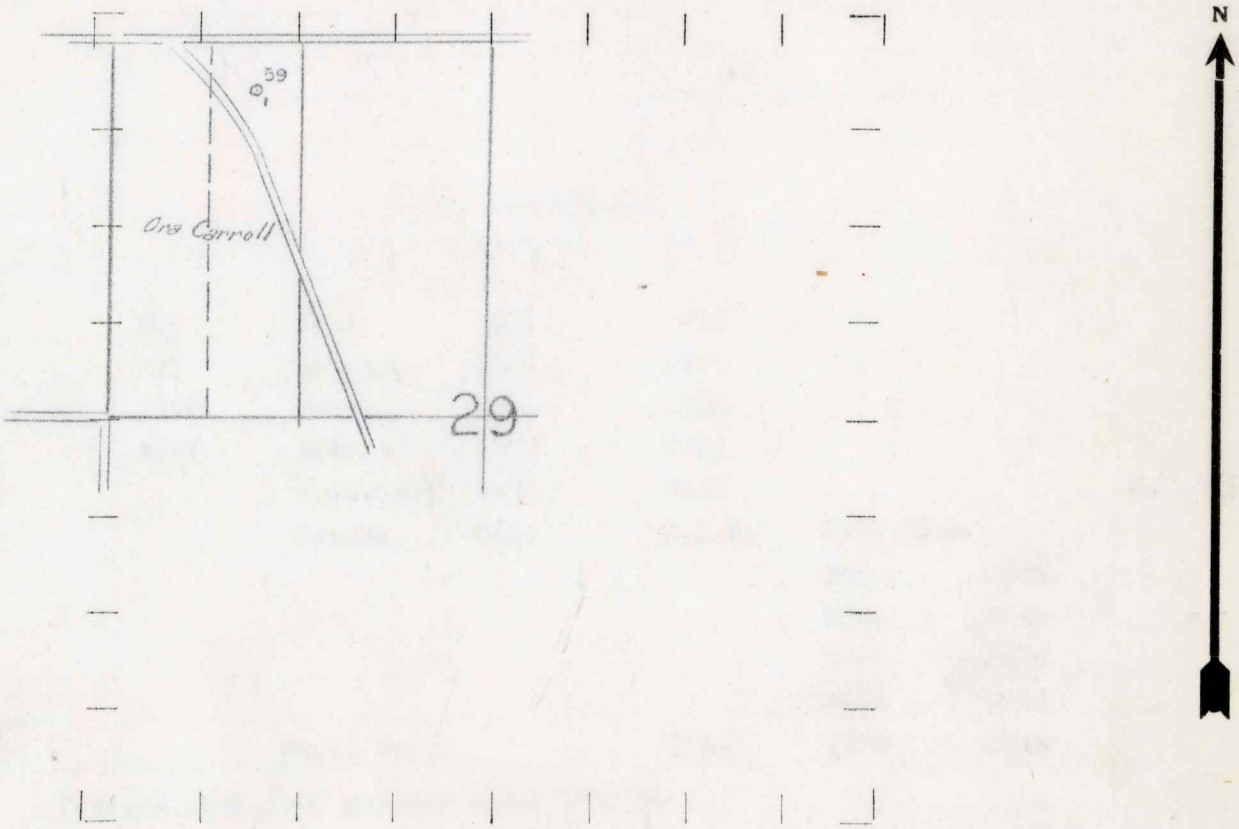

REMARKS: Per. No 1739

SIGNED R. L. Yeager
Superintendent or Foreman.

THE PURE OIL COMPANY

MICHIGAN PRODUCING DIVISION

DATE April 19, 1934

COMPLETION RECORD

No. 59

STATE Michigan COUNTY Ogemaw DIST. TWP. PREC. West Branch SEC. 29 TOWN 22 N RANGE 2 E

WELL No. 1 (SERIAL No. 59) FARM Ora Carroll ACRES

NAME OF STREAM OR WATERS QUADRANGLE NE-NW-NW

OPERATOR McClanahan Oil Company MAP West Branch Township, Ogemaw County

LOCATION REPORT SENT IN (DATE) 12-29-33

WELL STARTED (DATE) 1/5/34 WELL COMPLETED (DATE) 3/26/34

OIL WELL	~~GAS WELL~~	~~DRY HOLE~~	~~ABANDONED WELL~~

Elevation 956.1'

CROSS OUT THREE OF THE ABOVE

WELL RECORD

DATE OF SHOT 4/18/34 from 2652 to 2732' NUMBER OF QUARTS 160

1st 24 HOURS PRODUCTION Est. 35 bbls. after shot and acid BARRELS OR FEET

2nd " " " " " "

3rd " " " " " "

4th " " " " " "

5th " " " " " "

SAND AND CASING

CASING SIZE	WEIGHT	CASING Feet Inches	SAND Name and Nature	TOP	BOTTOM	TOP PAY	BOTTOM PAY	SALT WATER
10"		279	Sand	526	534			
8¼		727	Sunbury	1203	1221			
6-5/8"		1722	Berea	1221	1260			
5-3/16"		2254	Antrim	1300	1765			
			Traverse	1765	2405			H.F. 1785
			Dundee	2563	S.L.M.	2570 Show		
						2581	2585	
						2602	2610	
						2665	2670	
						2684	2713	
			Total Depth		2736	2720	2733	

REMARKS Treated with 1000 gallons acid 3/28/34

Show Oil 526-534'

NOTE:—MAKE COPY TO KEEP FOR REFERENCE AND SEND ORIGINAL TO CHICAGO OFFICE. LIST MATERIAL CHARGEABLE TO WELL ON OTHER SIDE.

SIGNED G A Bell

SUPT. OR FOREMAN