



Western Michigan University
ScholarWorks at WMU

Legacy Scout Tickets from Pure Oil Company

8-20-2021

MGRRE_PureOilScoutTickets_Dack, L._1_21129018580000

MGRRE

Western Michigan University

Follow this and additional works at: <https://scholarworks.wmich.edu/pure>



Part of the Geology Commons

WMU ScholarWorks Citation

MGRRE, "MGRRE_PureOilScoutTickets_Dack, L._1_21129018580000" (2021). *Legacy Scout Tickets from Pure Oil Company*. 7758.

<https://scholarworks.wmich.edu/pure/7758>

This Document is brought to you for free and open access via ScholarWorks at WMU. It has been accepted for inclusion in Legacy Scout Tickets from Pure Oil Company by an authorized administrator of ScholarWorks at WMU. See the National Digital Catalogue - Science Base Catalogue for more collections submitted by MGRRE.



MGRRE_PureOilScoutTickets_Dack, L._1_21129018580000

API 21129018580000

Permit Number 1858

Lease Name Dack, L.

Well Number 1

County Ogemaw

Township 22N

Range 02E

Section 21

2021 DEQ or Pure co_name Muskegon Development Company

Pure Number 61

Latitude 44.2781962

Longitude -84.2047875

WELL REPORT - OUTSIDE OPERATIONS

SERIAL NO. 61

STATE Michigan ~~YEM~~ CO. Ogemaw
OPERATOR Henry Sappington
FARM Levi W. Dack WELL NO. 1
TWP. West Branch S. 21 T. 22N R. 2E
LOC. SW SW SW


WILDCAT ☐ FIELD ☐ FIELD NAME _____

MAP NO. _____ CO-ORD. _____ ELEV. _____

STATUS _____

Operator's name corrected from:
William Kerr & Associates

NORTH

DATE 12-13-54 SCOUT JEC

DATE December 3, 1936

Corrected

THE PURE OIL COMPANY

LOCATION REPORT

No. 61

STATE Michigan

COUNTY

Ogemaw

DIST. W. Branch
TWP. West Branch

SEC.

21

TOWN

22 N

RANGE

2 E

WELL No. 1 (SERIAL No. 61) FARM

PREC. Levi Dack

ACRES

NAME OF STREAM OR WATERS

QUADRANGLE

SW-SW-SW
SW SW SW

OPERATOR Wm. Kerr and Associates

Map

West Branch Township, Ogemaw County

Wm Kerr & Associates

W. Branch - Oge Co.

Feet from North Line of Farm

" " East " " "

330 330

" " South " " "

330 330

" " West " " "

Feet from North Line of Section

" " East " " "

330 330

" " South " " "

330 330

" " West " " "

LEGEND

○ LOCATION

① RIG

⊕ DRILLING

☼ GAS WELL

● OIL WELL

◆ SMALL OIL WELL

⊙ DRY HOLE

◆ DRY SHOWING OIL

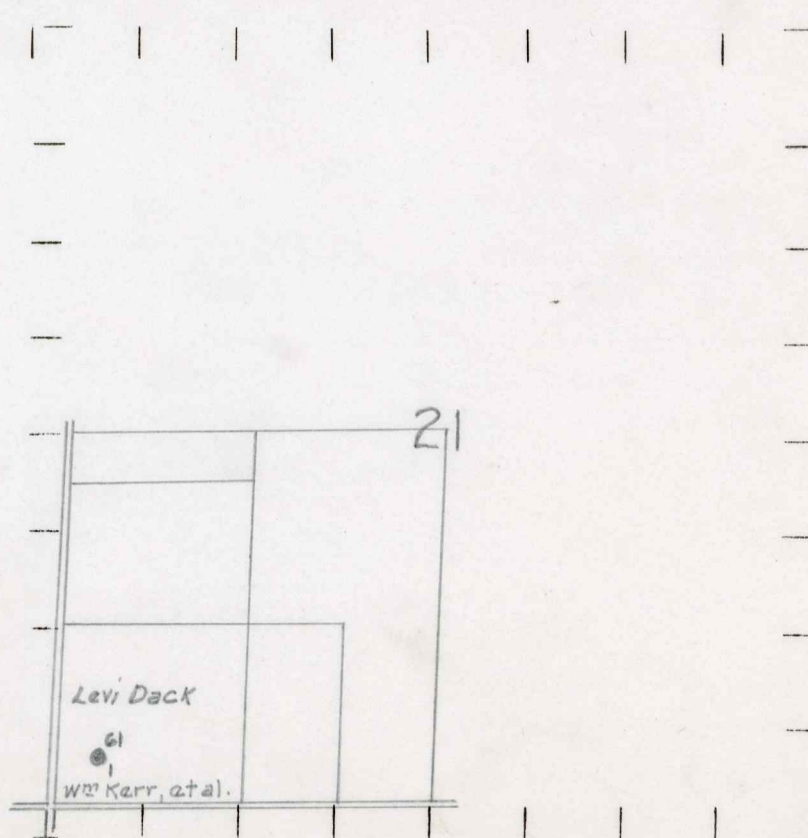
⊙ DRY SHOWING GAS

⊙ ABANDONED LOCATION

☼ ABANDONED GAS WELL

● ABANDONED OIL WELL

NOTE: Below make tracing from map, (when no map is obtainable make sketch) showing farm, center of section, this location with measurements and also wells, dry holes, or other locations in the vicinity of this location.



REMARKS: Change in Operator

SIGNED

Superintendent or Foreman.

DATE December 2, 1929

collected

LOCATION REPORT

DATE January 4, 1934

LOCATION REPORT

No. 61

STATE Michigan COUNTY Ogemaw DIST. West Branch TWP. SEC. 21 TOWN 22 N RANGE 2 E

WELL No. 1 (SERIAL No. 61) FARM Levi W. Dack ACRES

NAME OF STREAM OR WATERS QUADRANGLE SW-SW-SW

OPERATOR Joseph Molloy & al MAP West Branch Township, Ogemaw County

Feet from North Line of Farm

" " East " " "

330 " " South " " "

330 " " West " " "

Feet from North Line of Section

" " East " " "

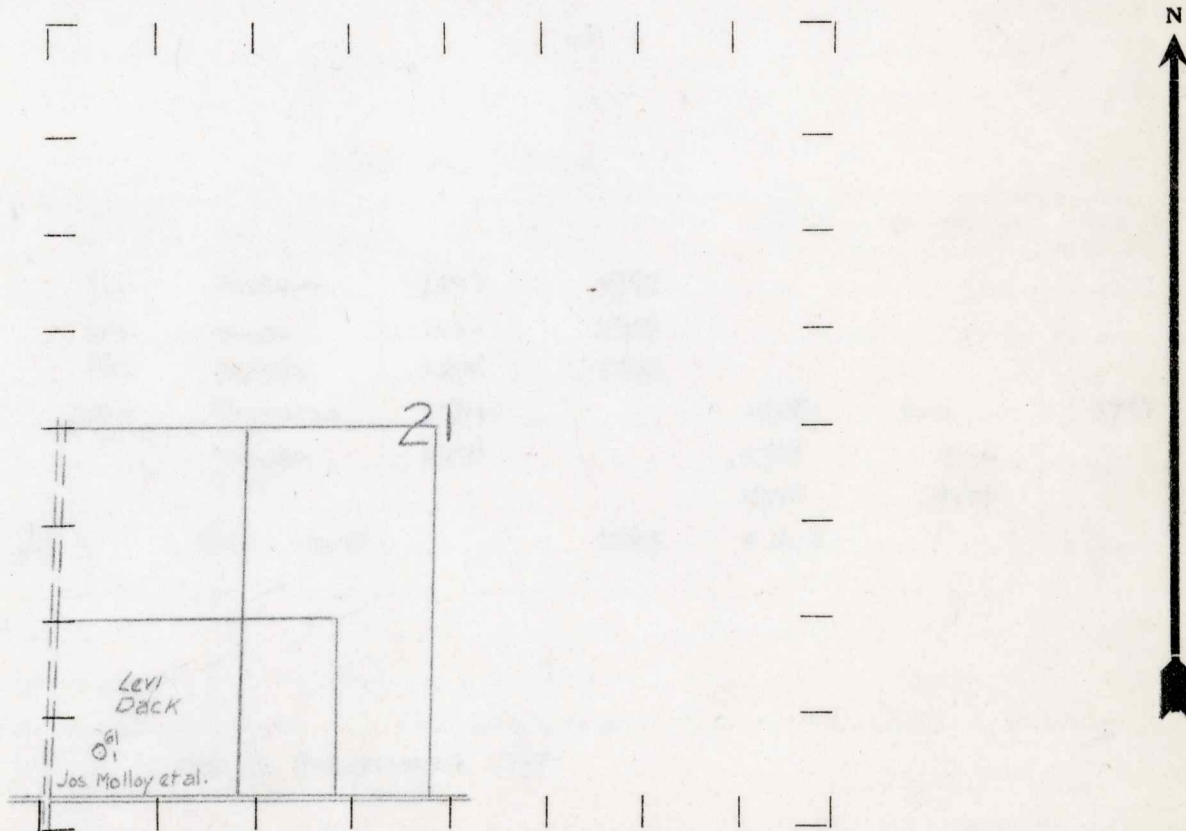
330 " " South " " "

330 " " West " " "

LEGEND

- LOCATION
- ⊙ RIG
- ⊕ DRILLING
- ⊗ GAS WELL
- OIL WELL
- ⬮ SMALL OIL WELL
- ⊕ DRY HOLE
- ⊕ DRY SHOWING OIL
- ⊕ DRY SHOWING GAS
- ⊕ ABANDONED LOCATION
- ⊕ ABANDONED GAS WELL
- ⊕ ABANDONED OIL WELL

NOTE: Below make tracing from map, (when no map is obtainable make sketch) showing farm, center of section, this location with measurements and also wells, dry holes, or other locations in the vicinity of this location. Make copy to keep for reference and send original to Columbus office.



REMARKS:

SIGNED

R.L. Yeager
Superintendent or Foreman.

Permit No 1858

No. 61

WELL No. 1 (SERIAL No. 61) FARM Levi W. Dack ACRES

OPERATOR William Kenn MAP West Branch Township, Ogemaw County

WELL STARTED (DATE) 1/10/34 WELL COMPLETED (DATE) 8/22/34

ABANDONED WIFE

WELL RECORD

1st 24 HOURS PRODUCTION	Est. 5 bbls., natural	BARRELS OR FEET
-------------------------	-----------------------	-----------------

5th “ “ “ “ “

[illegible]

REMARKS	TWO 03.1	Gas in Traverse at 1777'	NI TUN	2742
---------	----------	--------------------------	--------	------

SIGNED

SUPT. OR FOREMAN