



Western Michigan University
ScholarWorks at WMU

Legacy Scout Tickets from Pure Oil Company

8-20-2021

MGRRE_PureOilScoutTickets_Donovan, Edith_1_21129022960000

MGRRE

Western Michigan University

Follow this and additional works at: <https://scholarworks.wmich.edu/pure>



Part of the Geology Commons

WMU ScholarWorks Citation

MGRRE, "MGRRE_PureOilScoutTickets_Donovan, Edith_1_21129022960000" (2021). *Legacy Scout Tickets from Pure Oil Company*. 7846.

<https://scholarworks.wmich.edu/pure/7846>

This Document is brought to you for free and open access via ScholarWorks at WMU. It has been accepted for inclusion in Legacy Scout Tickets from Pure Oil Company by an authorized administrator of ScholarWorks at WMU. See the National Digital Catalogue - Science Base Catalogue for more collections submitted by MGRRE.



MGRRE_PureOilScoutTickets_Donovan, Edith_1_21129022960000

API 21129022960000

Permit Number 2296

Lease Name Donovan, Edith

Well Number 1

County Ogemaw

Township 22N

Range 02E

Section 19

2021 DEQ or Pure co_name Evaluation and Sales Service

Pure Number 151

Latitude 44.28445

Longitude -84.24268

WELL REPORT - OUTSIDE OPERATIONS


SERIAL NO. 151STATE Michigan ~~ESH~~ CO. OgemawOPERATOR Evaluation Sales and ServiceFARM Edith Donovan WELL NO. 1TWP. West Branch S. 19 T. 22N R. 2E
~~SURVEY~~LOC. SE SW NWWILDCAT ☐ FIELD ☐ FIELD NAME _____

MAP NO. _____ CO-ORD. _____ ELEV. _____

STATUS _____

Operator's name changed from:
New Consolidated Petroleum Corporation

NORTH

DATE 11-26-48 SCOUT H. J. G.

SERIAL NO.

SERIAL NO.


STATE Michigan ~~PSH~~ Ogemaw
CO.OPERATOR New Consolidated Petroleum CorporationFARM Edith Donovan WELL NO. 1TWP. West Branch S. 19 T. 22N R. 2E
SURVEYLOC. SE SW NWWILDCAT ☐ FIELD ☐ FIELD NAME _____

MAP NO. _____ CO-ORD. _____ ELEV. _____

STATUS _____

Operator's name changed from:
Consolidated Petroleum Producers

NORTH

DATE 11-8-48 SCOUT H. J. G.

2161E

MICHIGAN

CO

OGEMAW

SERIAL NO.

SERIAL NO.

STATE

Michigan

PSHX
CO.

Ogemaw

OPERATOR

Consolidated Petroleum Producers, Inc.

FARM

Edith Donovan

WELL NO. 1

TWP.
SURVEY

West Branch

S. 19 T. 22N R. 2E

LOC.

SE SW NW

WILDCAT ☐ FIELD ☐ FIELD NAME

MAP NO.

CO-ORD.


ELEV.

STATUS

Plugged and Abandoned 9-21-48.

Total Depth 2760'.

NORTH



DATE

10-20-48

SCOUT

H. J. G.

THE PURE OIL COMPANY

LOCATION REPORT

Date Sept. 27, 1946 Corrected

A.F.E. No. _____

Division Mich. Producing

District _____

Lease Edith Donovan

Acres _____ Lease No. _____ Elevation _____ Well No. 1 (Serial No. 151)

Quadrangle SE SW NW Sec. 19 Twp. 22 N Rge. 2 E ~~XXX~~ ~~XXX~~ Twp. West Branch

Survey _____ County Ogemaw State Michigan


Operator Consolidated Petroleum Producers

Map West Branch Township, Ogemaw County


_____	Feet from North Line of Lease
_____	" " East " " "
_____	" " South " " "
_____	" " West " " "
_____	Feet from North Line of Section
_____	" " East " " "
_____	" " South " " "
_____	" " West " " "

LEGEND

○ Location


 Gas Well


● Oil Well



 Gas - Distillate Well

○ or ○ Dry Hole

● Dry Showing Oil

 Dry Showing Gas


 Abandoned Location

 or  Abandoned Gas Well

● or ● Abandoned Oil Well

● or ○ Input Well

See plat - Ogemaw #151.



Remarks: Change of operator.

Scale _____

Submitted by Scouting Dept.

~~XXXXXX~~

Approved by _____

Division Manager

Approved by _____

Vice-President - General Manager

Date _____
 20th 51st 10th collected

LOCATION REPORT

А.Е.Е. №

Date Sept. 9, 1946 Corrected

THE PURE OIL COMPANY

LOCATION REPORT

A.F.E. No.

Division Michigan Producing District

Lease Edith Donovan

Acres _____ Lease No. _____ Elevation _____ Well No. 1 (Serial No. 151)

Quadrangle SE SW NW Sec. 19 Twp. 22 N Rge. 2 E ^{XIII} Twp. West Branch

Survey _____ County Ogemaw State Michigan

Operator H. M. McClure Map West Branch Township, Ogemaw County

_____ Feet from North Line of Lease

_____ " " East " " "

_____ " " South " " "

_____ " " West " " "

_____ Feet from North Line of Section


_____ " " East " " "

_____ " " South " " "


_____ " " West " " "



LEGEND

☐ Location


 **Gas Well**

● Oil Well



 Gas - Distillate Well

 or  Dry Hole

● Dry Showing Oil

 Dry Showing Gas

 Abandoned Location

 or  Abandoned Gas Well

● or ● Abandoned Oil Well

● or ○ Input Well

See plat - Ogemaw #151.

Remarks: Change of operator.

Scale _____

Submitted by Scouting Dept.

Approved by _____

Division Manager

Approved by _____

Vice-President – General Manager

DATE June 13, 1935 LOCATION REPORT No. 151
 STATE Michigan COUNTY Ogemaw DIST. West Branch SEC. 19 TOWN 22N RANGE 2E
 WELL No. 1 (SERIAL No. 151) FARM Edith Donovan ACRES 3E-SW-NW
 NAME OF STREAM OR WATERS _____ QUADRANGLE SE-SW-NW
 OPERATOR Prudential Oil & Gas Corporation Map West Branch Township, Ogemaw County
Prudential O. & G. Corp. West Branch - Ogemaw
 Feet from North Line of Farm

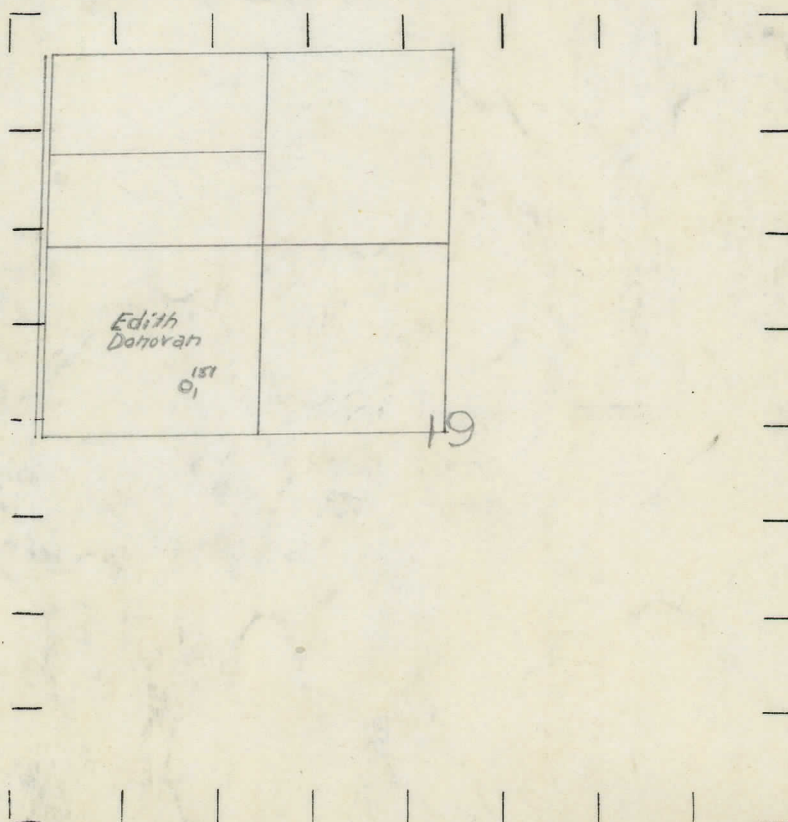
330330 " " East " " "
330330 " " South " " "
 " " West " " "

Feet from North Line of Section
 " " East " " "
330330 " " South " " "
990990 " " West " " "

LEGEND

- | | |
|------------------|----------------------|
| ○ LOCATION | ⊙ DRY HOLE |
| ⊕ RIG | ⊙ DRY SHOWING OIL |
| ⊕ DRILLING | ⊙ DRY SHOWING GAS |
| ⊙ GAS WELL | ⊙ ABANDONED LOCATION |
| ● OIL WELL | ⊙ ABANDONED GAS WELL |
| ● SMALL OIL WELL | ⊙ ABANDONED OIL WELL |

NOTE: Below make tracing from map, (when no map is obtainable make sketch) showing farm, center of section, this location with measurements and also wells, dry holes, or other locations in the vicinity of this location.



REMARKS:

SIGNED

R.L. Yeager
 Superintendent or Foreman.

Remarks