



Western Michigan University  
ScholarWorks at WMU

---

Legacy Scout Tickets from Pure Oil Company

---

8-20-2021

**MGRRE\_PureOilScoutTickets\_Crow Evan\_1\_21129029300000**

MGRRE

*Western Michigan University*

Follow this and additional works at: <https://scholarworks.wmich.edu/pure>



Part of the Geology Commons

---

#### WMU ScholarWorks Citation

MGRRE, "MGRRE\_PureOilScoutTickets\_Crow Evan\_1\_21129029300000" (2021). *Legacy Scout Tickets from Pure Oil Company*. 7887.

<https://scholarworks.wmich.edu/pure/7887>

This Document is brought to you for free and open access via ScholarWorks at WMU. It has been accepted for inclusion in Legacy Scout Tickets from Pure Oil Company by an authorized administrator of ScholarWorks at WMU. See the National Digital Catalogue - Science Base Catalogue for more collections submitted by MGRRE.



---

**MGRRE\_PureOilScoutTickets\_Crow Evan\_1\_21129029300000**

API 21129029300000

Permit Number 2930

Lease Name Crow Evan

Well Number 1

County Ogemaw

Township 22N

Range 02E

Section 36

2021 DEQ or Pure co\_name Summit Essexville, Incorporated

Pure Number 192

Latitude 44.2546623

Longitude -84.1395592

THE PURE OIL COMPANY  
WELL REPORT - OUTSIDE OPERATIONS

SERIAL NO. 221-224 192

STATE Michigan ~~XBSM~~ CO. Ogemaw

OPERATOR Wolverine Oil Co.

FARM Evan Crow WELL NO. 1-3-4

TWP. West Branch S. 36 T. 22N R. 2E  
~~SSEX~~

LOC. \_\_\_\_\_

WILDCAT ☐ FIELD ☐ FIELD NAME \_\_\_\_\_

MAP NO. \_\_\_\_\_ CO-ORD. \_\_\_\_\_ ELEV. \_\_\_\_\_

STATUS \_\_\_\_\_

Operators name changed from  
New Consolidated Petroleum Corp.

NORTH


DATE 3-18-52 SCOUT DRS

MICHIGAN

CO

OCEAN

SERIAL NO. 551-551

SERIAL NO.


STATE Michigan ~~ESK~~ Ogemaw CO.OPERATOR New Consolidated Petroleum CorporationFARM Evan Crow WELL NO. 1-2-3-4-5TWP. West Branch S. 36 T. 22N R. 2ELOC. \*\* 192-196-221-224-338WILDCAT ☐ FIELD ☐ FIELD NAME

MAP NO. CO-ORD. ELEV.

STATUS

Operator's name changed from:  
Consolidated Petroleum Producers, Inc.

NORTH















DATE 9-1-48 SCOUT H. J. G.

# THE PURE OIL COMPANY LOCATION REPORT

Date December 27, 1945 A.F.E. No. \_\_\_\_\_  
 Division Mich. Producing District \_\_\_\_\_ Lease Evan Crow  
 Acres \_\_\_\_\_ Lease No. \_\_\_\_\_ Elevation \_\_\_\_\_ Well No. 1 (Serial No. 192)  
 Quadrangle NW NE SW Sec. 36 Twp. 22 N Rge. 2 E Twp. West Branch  
 Survey \_\_\_\_\_ County Ogemaw State Michigan  
 Operator Consolidated Petroleum Prdcrs., Inc. Map West Branch Township, Ogemaw County


\_\_\_\_\_  
 \_\_\_\_\_ Feet from North Line of Lease  
 \_\_\_\_\_ " " East " " "  
 \_\_\_\_\_ " " South " " "  
 \_\_\_\_\_ " " West " " "  
 \_\_\_\_\_ Feet from North Line of Section  
 \_\_\_\_\_ " " East " " "  
 \_\_\_\_\_ " " South " " "  
 \_\_\_\_\_ " " West " " "

## LEGEND

○ Location  
 Gas Well  
 Oil Well  
 Gas - Distillate Well  
 or  Dry Hole  
 Dry Showing Oil  
 Dry Showing Gas  
 Abandoned Location  
 or  Abandoned Gas Well  
 or  Abandoned Oil Well  
 or  Input Well

Plugged and abandoned 11-24-45.

Total Depth 2655'.



Remarks: \_\_\_\_\_  
 \_\_\_\_\_  
 \_\_\_\_\_  
 \_\_\_\_\_  
 Submitted by Scouting Dept. Civil Engineer Approved by \_\_\_\_\_ Division Manager  
 \_\_\_\_\_ Approved by \_\_\_\_\_ Vice-President - General Manager

Date December 31 1935

LOCATION REPORT  
THE OIL COMPANY

W.E. NO.

DATE 11-29-35

LOCATION REPORT

No. 192

STATE Mich.

COUNTY

Ogemaw

DIST.

West Branch

36

22 N

2 E

STATE

Mich.

COUNTY

Ogemaw

DIST.

West Branch

SEC.

36

TOWN

22 N

RANGE

2 E

WELL No. 1 (SERIAL No. 192) FARM

PREC.

Evan Crow

ACRES

NAME OF STREAM OR WATERS

QUADRANGLE

NW-NE-SW  
NW NE SW

OPERATOR Consolidated Petroleum Producers, Inc.

Map

West Branch Twp., Ogemaw County

Consolidated Petroleum Producers, Inc.

West Branch - Oge Co.

330 330 Feet from North Line of Farm

990 990 " " East " " "

" " South " " "

" " West " " "

330 330 Feet from North Line of Section

990 990 " " East " " "

" " South " " "

" " West " " "

○ LOCATION

① RIG

⊕ DRILLING

⊗ GAS WELL

● OIL WELL

⦿ SMALL OIL WELL

⊙ DRY HOLE

⦿ DRY SHOWING OIL

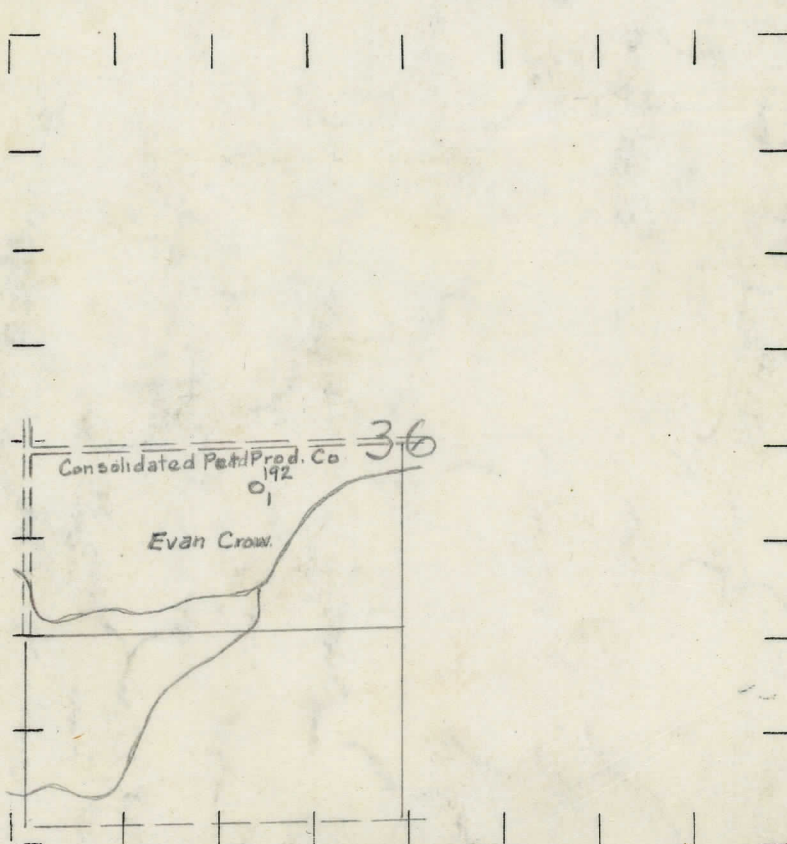
⊙ DRY SHOWING GAS

⦿ ABANDONED LOCATION

⦿ ABANDONED GAS WELL

⦿ ABANDONED OIL WELL

NOTE: Below make tracing from map, (when no map is obtainable make sketch) showing farm, center of section, this location with measurements and also wells, dry holes, or other locations in the vicinity of this location.



REMARKS:

SIGNED

Superintendent or Foreman.

Michigan Producing Division

Date 1-9-36 No. 192  
State Mich. County Ogemaw Dist. West Branch Twp. 22 N Rge. 2 E  
(Serial No.)  
Well No. 1 (County No.) 192 Farm Evan Crow Acres  
Operator Consolidated Pet. Producers, Inc. Information secured ~~from~~ Scouting Dept.  
Date well started 11-25-35 Date well completed 12-16-35 Elevation 858.2

# PRODUCTION RECORD

1st 24 hours natural Est. 50 Bbls.

2nd 24 hours natural

[illegible][illegible]

shot  
1st 24 hours after acid

shot

2nd 24 hours after acid

FORMATION AND CASING RECORD

[illegible]

Remarks **Flowed 200 bbls. fluid 1st. 24 hrs. - Estimated 64% salt water.**

Signed

Michigan Producing Division

Date: **July 30, 1936** Dist. No. **192**  
State **Michigan** County **Ogemaw** Twp. **West Branch** Sec. **36** Twp. **22 N** Rge. **2 E**  
(Serial No.)  
Well No. **1** (County No.) **192** Farm **Crowe** Acres  
Operator **Consolidated Petroleum Producers Co.** by  
Information secured from **Scouting Department**  
Date well started **11-25-35** Date well completed **2-20-36** Elevation **858.2**

# PRODUCTION RECORD

1st 24 hours natural **Filled up 2200'**

2nd 24 hours natural.

[illegible]

Date of acid **2-22-36** No. of gallons **1000**

1st 24 hours after acid **15 Bbls.**

2nd 24 hours after acid

# FORMATION AND CASING RECORD

[illegible]

Remarks Show salt water 2655. Recently deepened from Traverse to Dundee. Add information to our former completion report.

Signed