



Western Michigan University
ScholarWorks at WMU

Legacy Scout Tickets from Pure Oil Company

8-20-2021

MGRRE_PureOilScoutTickets_Fisk Fred_1_21129035590000

MGRRE

Western Michigan University

Follow this and additional works at: <https://scholarworks.wmich.edu/pure>



Part of the Geology Commons

WMU ScholarWorks Citation

MGRRE, "MGRRE_PureOilScoutTickets_Fisk Fred_1_21129035590000" (2021). *Legacy Scout Tickets from Pure Oil Company*. 7954.

<https://scholarworks.wmich.edu/pure/7954>

This Document is brought to you for free and open access via ScholarWorks at WMU. It has been accepted for inclusion in Legacy Scout Tickets from Pure Oil Company by an authorized administrator of ScholarWorks at WMU. See the National Digital Catalogue - Science Base Catalogue for more collections submitted by MGRRE.



MGRRE_PureOilScoutTickets_Fisk Fred_1_21129035590000

API 21129035590000

Permit Number 3559

Lease Name Fisk Fred

Well Number 1

County Ogemaw

Township 22N

Range 02E

Section 28

2021 DEQ or Pure co_name Muskegon Development Company

Pure Number 259

Latitude 44.2741353

Longitude -84.1940725

THE PURE OIL COMPANY
WELL REPORT - OUTSIDE OPERATIONS

SERIAL NO. 259

STATE Michigan ~~PSK~~ CO. Ogemaw

OPERATOR R.H. Butterfield

FARM Fred Fisk WELL NO. 1

TWP. West Branch S. 28 T. 22N R. 2E
~~SURVEY~~

LOC. SW NW NE

WILDCAT ☐ FIELD ☐ FIELD NAME

MAP NO. CO-ORD: ELEV.

STATUS

Operator's name Corrected From:
Gertrude W. Butterfield & Wm. E. Hersee

NORTH

DATE 1-30-56 SCOUT RFP

SERIAL NO. 520

WELL RECORD - OILFIELD OPERATIONS

SERIAL NO. 259

STATE Michigan ~~PSH~~ CO. Ogemaw

OPERATOR Gertrude W. Butterfield & Wm. E. Hersee

FARM Fred Fisk WELL NO. 1

TWP. West Branch S. 28 T. 22N R. 2E

LOC. SW NW NE

WILDCAT ☐ FIELD ☐ FIELD NAME _____

MAP NO. _____ CO-ORD. _____ ELEV. _____

STATUS _____

Operator's name changed from:
Del Fortney

NORTH

DATE 4-5-48 SCOUT H. J. G.

THE PURE OIL COMPANY

LOCATION REPORT

Date June 22, 1946 Corrected

A.F.E. No. _____

Division Mich. Producing District _____ Lease Fred Fisk

Acres _____ Lease No. _____ Elevation _____ Well No. 1 (Serial No. 259)

Quadrangle SW NW NE Sec. 28 Twp. 22 N Rge. 2 E Twp. West Branch

Survey _____ County Ogemaw State Michigan

Operator Del Fortney Map West Branch Township, Ogemaw County

Feet from North Line of Lease

" " East " " "

" " South " " "

" " West " " "

Feet from North Line of Section


" " East " " "

" " South " " "


" " West " " "


LEGEND

○ Location


 Gas Well


● Oil Well


 Gas - Distillate Well


○ or  Dry Hole

● Dry Showing Oil

 Dry Showing Gas


 Abandoned Location

 or  Abandoned Gas Well

● or  Abandoned Oil Well

● or ○ Input Well

See plat - Ogemaw #259.



Remarks: Change of operator.

Scale _____

Submitted by Scouting Dept.

Approved by _____ Division Manager

Approved by _____ Vice-President - General Manager

THE FINE OIL COMPANY

DATE September 24, 1936

LOCATION REPORT

No. 259

STATE Michigan COUNTY Ogemaw DIST. West Branch SEC. 28 TOWN 22 N RANGE 2 E
 WELL No. 1 (SERIAL No. 259) FARM Fred Fisk ACRES 2 E

NAME OF STREAM OR WATERS _____ QUADRANGLE SW-NW-NE

OPERATOR Fortney Oil Company Map West Branch Township, Ogemaw County
West Branch - Oge. Co.

Feet from North Line of Farm

" " East " " "

330 330 " " South " " "

330 330 " " West " " "

990 990 Feet from North Line of Section

" " East " " "

" " South " " "

330 330 " " West " 1/4 "

LEGEND

○ LOCATION

① RIG

⊕ DRILLING

☼ GAS WELL

● OIL WELL

⬮ SMALL OIL WELL

⊙ DRY HOLE

⬮ DRY SHOWING OIL

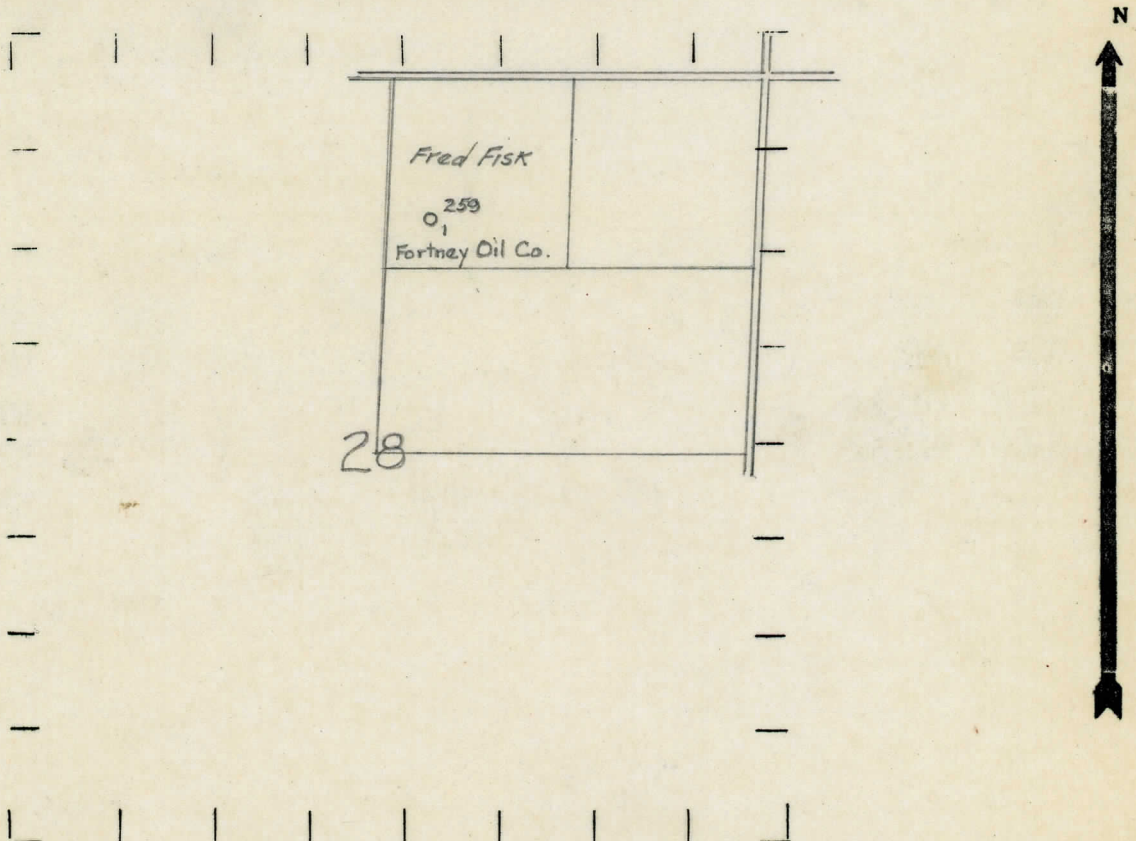
⊙ DRY SHOWING GAS

⊙ ABANDONED LOCATION

☼ ABANDONED GAS WELL

⬮ ABANDONED OIL WELL

NOTE: Below make tracing from map, (when no map is obtainable make sketch) showing farm, center of section, this location with measurements and also wells, dry holes, or other locations in the vicinity of this location.



REMARKS:

SIGNED

Superintendent or Foreman.

DATE September 28, 1929

COMPLETION RECORD OF WELLS DRILLED BY OTHER OPERATORS

Michigan Producing Division

Date November 19, 1936 No. 259
State Michigan County Ogemaw Dist. West Branch Twp. 22 N Sec. 28 Rge. 2 E
(Serial No.)
Well No. 1 (County No.) 259 Farm Fred Fisk Acres _____
Operator Fortney Oil Company by _____
Information secured ~~from~~ Scouting Department
Date well started 10-1-36 Date well completed 11-11-36 Elevation 970.9

PRODUCTION RECORD

1st 24 hours natural

2nd 24 hours natural

Date of shot No. of quarts From to From to

Date of acid 11-12-36 No. of gallons 100

~~shot~~

1st 24 hours after acid 170 Barrels

shot

2nd 24 hours after acid

FORMATION AND CASING RECORD

[illegible]

Remarks	Show oil and gas 1790-1797-hole full salt water 1790-1797-H.F.S.W. 1825-1830.
---------	---

Signed