



Western Michigan University
ScholarWorks at WMU

Legacy Scout Tickets from Pure Oil Company

8-20-2021

MGRRE_PureOilScoutTickets_Ellis, William_1_21129041690000

MGRRE

Western Michigan University

Follow this and additional works at: <https://scholarworks.wmich.edu/pure>



Part of the Geology Commons

WMU ScholarWorks Citation

MGRRE, "MGRRE_PureOilScoutTickets_Ellis, William_1_21129041690000" (2021). *Legacy Scout Tickets from Pure Oil Company*. 8001.

<https://scholarworks.wmich.edu/pure/8001>

This Document is brought to you for free and open access via ScholarWorks at WMU. It has been accepted for inclusion in Legacy Scout Tickets from Pure Oil Company by an authorized administrator of ScholarWorks at WMU. See the National Digital Catalogue - Science Base Catalogue for more collections submitted by MGRRE.



MGRRE_PureOilScoutTickets_Ellis, William_1_21129041690000

API 21129041690000

Permit Number 4169

Lease Name Ellis, William

Well Number 1

County Ogemaw

Township 22N

Range 01E

Section 23

2021 DEQ or Pure co_name Ross and Bernier

Pure Number 307

Latitude 44.2869

Longitude -84.26805

WELL REPORT - OUTSIDE OPERATIONS

SERIAL NO. 307

STATE Michigan ~~PSEX~~ CO. Ogemaw

OPERATOR Ross & Bernier, Inc.

FARM William Ellis WELL NO. 1

TWP. ~~SURVEY~~ Ogemaw S. 23 T. 22N R. 1E

LOC. NE SE NW

WILDCAT ☐ FIELD ☐ FIELD NAME

MAP NO. CO-ORD. ELEV.

STATUS

Operators name changed from

W. E. Ross.

NORTH

DATE 5-27-52 SCOUT DRS

THE PURE OIL COMPANY


Date April 5, 1944 Corrected LOCATION REPORT A.F.E. No. _____
Division Mich. Producing District _____ Lease Ellis
Acres _____ Lease No. _____ Elevation _____ Well No. 1 (Serial No. 307)
Quadrangle NE SE NE Sec. 23 Twp. 22 N Rge. 1 E ~~ENX~~ ~~ENX~~ Twp. Ogemaw
Survey _____ County Ogemaw State Michigan
Operator W. E. Ross Map Ogemaw Township, Ogemaw County

____ Feet from North Line of Lease
____ " " East " " "
____ " " South " " "
____ " " West " " "
____ Feet from North Line of Section
____ " " East " " "
____ " " South " " "
____ " " West " " "

LEGEND

- Gas Well
- Oil Well
- Gas - Distillate Well
- Dry Hole
- Dry Showing Oil
- Location
- Dry Showing Gas
- Abandoned Location
- or Abandoned Gas Well
- or Abandoned Oil Well
- or Input Well

See plat - Ogemaw #307.



Remarks: Change of operator. Scale _____
Submitted by Scouting Department Approved by _____ Division Manager
COX Engineer Approved by _____ Vice-President - General Manager

Division Michigan Producing District _____ Lease William Ellis

Acres _____ Lease No. _____ Elevation 1050.5 Well No. 1

Quadrangle NE SE NE Sec. 23 Twp. 22 N Rge. 1 E Ogemaw

Survey _____ County Ogemaw State Michigan

Operator Ross & Bernier Map Ogemaw Township, Ogemaw County

Feet North of South Line of Lease

" East " West " " "
" South " North " " "
" West " East " " "

Feet North of South Line of Section

" East " West " " "
" South " North " " "
" West " East " " "

LEGEND

○ Location

☀ Gas Well ☀ Dry Showing Gas


● Oil Well ☑ Abandoned Location

○ or ☀ Dry Hole ☀ or ☑ Abandoned Gas Well

● or ☀ Dry Showing Oil ● or ● Abandoned Oil Well

Plugged and abandoned sometime
the latter part of 1937.

Total Depth 2845'.



Remarks: _____

Division Michigan COUNTY Ogemaw DIST. Ogemaw SEC. 23 TOWN 22 N RANGE 1 E
WELL No. 1 (SERIAL No. 307) FARM William Ellis ACRES
NAME OF STREAM OR WATERS QUADRANGLE NE SE NE

OPERATOR Ross & Bernier Map Ogemaw Township, Ogemaw County

330330 Feet from North Line of Farm

330330 " " East " " "

" " South " " "

" " West " " "

Feet from North Line of Section

330330 " " East " " "

990 990 " " South $\frac{1}{4}$ " $\frac{1}{4}$ "

" " West " " "

○ LOCATION

① RIG

⊕ DRILLING

☼ GAS WELL

● OIL WELL

⦿ SMALL OIL WELL

LEGEND

⊖ DRY HOLE

⦿ DRY SHOWING OIL

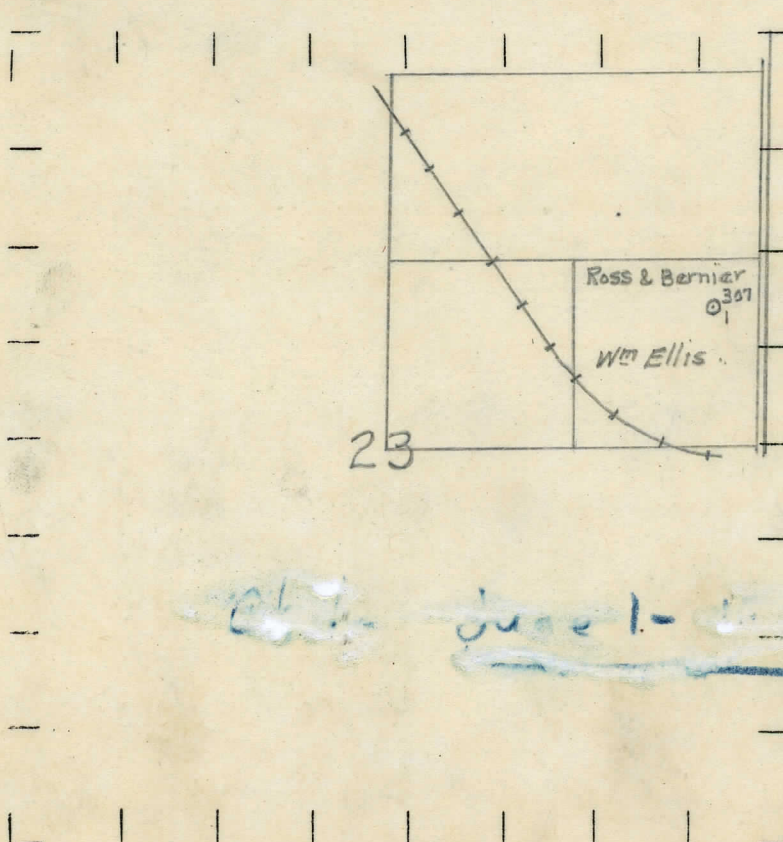
⦿ DRY SHOWING GAS

⦿ ABANDONED LOCATION

☼ ABANDONED GAS WELL

⦿ ABANDONED OIL WELL

NOTE: Below make tracing from map, (when no map is obtainable make sketch) showing farm, center of section, this location with measurements and also wells, dry holes, or other locations in the vicinity of this location.



REMARKS:

SIGNED

R. L. Yenga
Superintendent or Foreman.

Signed D. C. Shackelford