



Western Michigan University
ScholarWorks at WMU

Legacy Scout Tickets from Pure Oil Company

8-20-2021

MGRRE_PureOilScoutTickets_Everett, E. E._1_21129100710000

MGRRE

Western Michigan University

Follow this and additional works at: <https://scholarworks.wmich.edu/pure>



Part of the Geology Commons

WMU ScholarWorks Citation

MGRRE, "MGRRE_PureOilScoutTickets_Everett, E. E._1_21129100710000" (2021). *Legacy Scout Tickets from Pure Oil Company*. 8089.

<https://scholarworks.wmich.edu/pure/8089>

This Document is brought to you for free and open access via ScholarWorks at WMU. It has been accepted for inclusion in Legacy Scout Tickets from Pure Oil Company by an authorized administrator of ScholarWorks at WMU. See the National Digital Catalogue - Science Base Catalogue for more collections submitted by MGRRE.



MGRRE_PureOilScoutTickets_Everett, E. E._1_21129100710000

API 21129100710000

Permit Number 10071

Lease Name Everett, E. E.

Well Number 1

County Ogemaw

Township 22N

Range 04E

Section 10

2021 DEQ or Pure co_name Tamblyn, R. B. Development Company

Pure Number 399

Latitude 44.31536

Longitude -83.92647

corrected THE PURE OIL COMPANYDate November 27, 1946 Corrected LOCATION REPORT

A.F.E. No.

E. E. Everett
E. E. EverettDivision Mich. Producing

District

Lease

Acres

Lease No.

Elevation

Well No.

(Serial No.

Quadrangle

Sec.

Twp.

Rge.

Twp.

Logan

Survey

County

State

Michigan

Operator

R. B. Tamblyn Development Co.
R. B. Tamblyn Development Company

Map

Logan Township, Ogemaw County

384 384 Feet from North Line of Lease

" " East " " "

" " South " " "

400 400 " " West " " "

Feet from North Line of Section

920 920 " " East " 1/4 "

936 936 " " South " " "

" " West " " "

LEGEND

○ Location

☀ Gas Well

● Oil Well

☀ Gas - Distillate Well

○ or ○ Dry Hole

● Dry Showing Oil

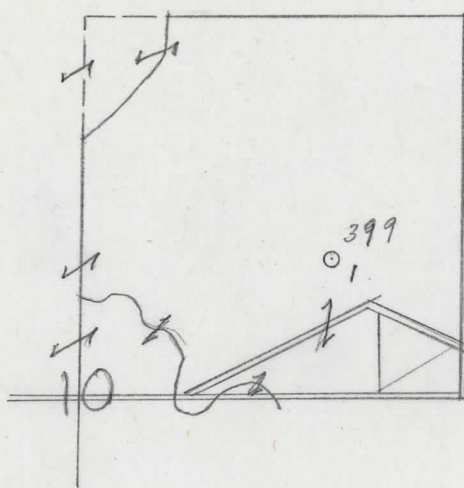
☀ Dry Showing Gas

⊗ Abandoned Location

☀ or ☀ Abandoned Gas Well

● or ● Abandoned Oil Well

● or ○ Input Well



location & footage corrected.
Location and footage corrected.

Scale

Remarks:

Submitted by

CB

Civil Engineer

Approved by

Division Manager

Approved by


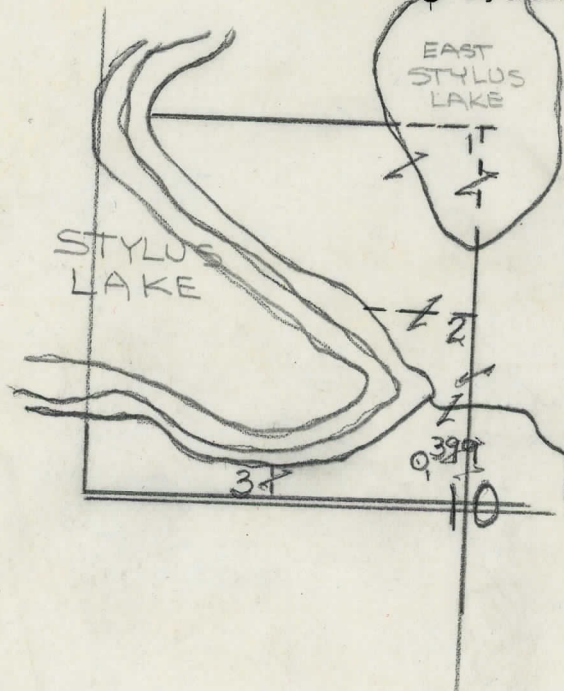
Vice-President—General Manager

Division Michigan Producing District _____ Lease E. E. Everett
 Date April 21, 1943 LOCATION REPORT A.F.E. No. _____
 Division Michigan Producing District _____ Lease E. E. Everett
 Acres _____ Lease No. _____ Elevation _____ Well No. 1 (Serial No. 399)
 Quadrangle SE-SE-NW Sec. 10 Twp. 22 N Rge. 4 E Twp. Logan
 Survey _____ County Ogemaw State Michigan
 Operator R. B. Tamblin Development Company Map Logan Township, Ogemaw County

		Feet from North Line of Lease
330	330	" " East " " "
330	330	" " South " " "
		" " West " " "
		Feet from North Line of Section
330	330	" " East " <u>1/4</u> "
330	330	" " South " " "
		" " West " " "

LEGEND

- Location
- ☼ Gas Well
- Oil Well
- ☼ Gas - Distillate Well
- or ○ Dry Hole
- Dry Showing Oil
- ☼ Dry Showing Gas
- Abandoned Location
- ☼ or ☼ Abandoned Gas Well
- or ● Abandoned Oil Well
- or ○ Input Well



Scale _____

Remarks: _____

Submitted by RN Civil Engineer Approved by _____ Division Manager
 Approved by _____ Vice-President - General Manager

Michigan Producing

Division

Date June 23, 1943

No. 399

State Mich. County Ogemaw

Dist.:

Twp. Logan

Sec. 10

Twp. 22 N Rge. 4 E

(Serial No.)

Well No. 1 (County No.)

399

Farm

E. E. Everett

Acres

By

Operator R. B. Tamblyn Development Co

Information secured from **Scouting Department**

Date well started 5-22-43

Date well completed 6-15-43

Elevation 862.9

PRODUCTION RECORD

1st 24 hours natural

Dry Hole

2nd 24 hours natural

	No. of
Date of shot	quarts

No. of
quarts

From

tc

From to

Date of acid

No. of gallons

shot

1st 24 hours after acid

shot

2nd 24 hours after acid

FORMATION AND CASING RECORD

[illegible]

Remarks 872' C.T.M.. equals 881' S.L.M.

Signed

D. C. Shackelford